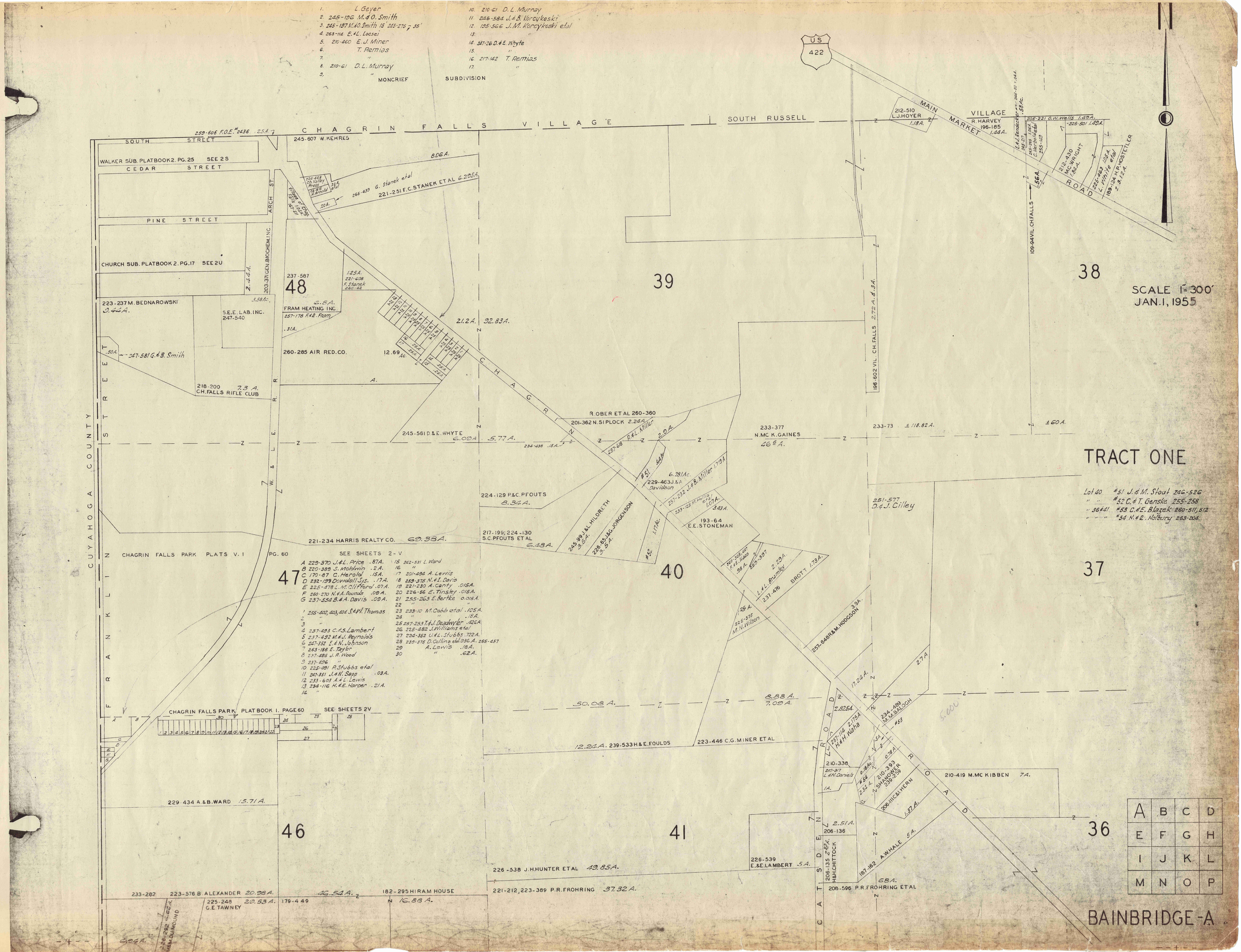

1. L. Geyer
2. 245-196 M.&O. Smith
3. 245-197 M.&O. Smith 15' 245-275 ⅞ 35'
4. 263-114 E.&L. Locsei
5. 210-460 E.J. Miner
6. T. Remias
7. "
8. 210-61 D.L. Murray
9. "
10. 210-61 D.L. Murray
11. 246-584 J.&B. Korcykoski
12. 195-566 J.M. Korcykoski etal
13. "
14. 247-26 D.&E. Whyte
15. "
16. 217-142 T. Remias
17. "
MONCRIEF SUBDIVISION
US 422
CHAGRIN FALLS VILLAGE
SOUTH RUSSELL
MAIN MARKET ROAD
VILLAGE
SOUTH STREET
CEDAR STREET
PINE STREET
ARCH ST.
WALKER SUB. PLATBOOK 2. PG. 25 SEE 2S
CHURCH SUB. PLATBOOK 2. PG. 17 SEE 2U
245-607 W. KEHRES
221-251 F.C. STANEK ET AL 6.295A.
212-510 L.J. HOYER 1.18A.
R. HARVEY 196-185 1.44A.
212-430 M.C. WRIGHT 1.84A.
189-124 H.P. HOSTETLER
109-94 VIL. CH. FALLS
SCALE 1"=300'
JAN. 1, 1955
48
39
38
47
40
37
46
41
36
223-237 M. BEDNAROWSKI 9.44A.
S.E.E. LAB. INC. 247-540
FRAM HEATING INC.
260-285 AIR RED. CO.
218-200 CH. FALLS RIFLE CLUB
247-581 G.&B. Smith
CUYAHOGA COUNTY
FRANKLIN STREET
W. & L. E. R. R.
CHAGRIN
R. OBER ET AL 260-360
201-362 N. SIPLOCK 2.24A.
245-561 D.&E. WHYTE 6.09A. 5.77A.
233-377 N.MC K. GAINES 46.5A.
233-73 ±118.82A.
±60A.
TRACT ONE
Lot 40 #51 J.&M. Stout 246-526
" " #52 C.&T. Genske 255-258
" 36&41 #53 C.&E. Blazek 260-511, 512
" " " #54 N.&R. Holbury 263-204
224-129 P.&C. PFOUTS 8.34A.
217-199; 224-130 S.C. PFOUTS ET AL 6.48A.
221-234 HARRIS REALTY CO. 69.38A.
CHAGRIN FALLS PARK PLATS V. I PG. 60
SEE SHEETS 2-V
A 229-370 J.&L. Price .87A.
B 220-389 S. Moldwin .2A.
C 170-87 C. Herold .15A.
D 232-199 Dowdall Sys. .17A.
E 225-478 L.M. Clifford .07A.
F 260-270 N.&A. Pounds .09A.
G 237-554 B.&A. Davis .09A.
1 255-402, 403, 404 S.&W. Thomas
2 "
3 "
4 237-493 C.&S. Lambert
5 237-492 M.&J. Reynolds
6 247-352 E.&N. Johnson
7 263-186 E. Taylor
8 237-495 J.R. Wood
9 237-496 "
10 225-491 P. Stubbs etal
11 247-351 J.&N. Sapp .03A.
12 233-603 A.&L. Lewis
13 234-116 H.&E. Harper .21A.
14 "
15 242-531 L. Ward
16 "
17 201-494 A. Lewis
18 259-375 N.&I. Davis
19 221-230 A. Canty .015A.
20 226-56 E. Tinsley .015A.
21 255-263 E. Bertke 0.015A.
22 "
23 233-10 M. Cobb etal .105A.
24 " " .18A.
25 257-253 T.&J. Deadwyler .426A.
26 225-482 J. Williams etal
27 224-352 U.&L. Stubbs .722A.
28 239-375 D. Collins etal .936A. 265-457
29 A. Lewis .18A.
30 " .62A.
CHAGRIN FALLS PARK PLATBOOK 1. PAGE 60 SEE SHEETS 2V
50.08A.
8.88A. 7.09A.
12.24A. 239-533 H.&E. FOULDS
223-446 C.G. MINER ET AL
229-434 A.&B. WARD 15.71A.
226-538 J.H. HUNTER ET AL 49.85A.
221-212, 223-389 P.R. FROHRING 37.32A.
226-539 E.&E. LAMBERT 5.A.
206-136
206-135 H.&H. CHITTOCK
208-596 P.R. FROHRING ET AL
187-162 A.W. HALE 5A.
210-419 M.MC KIBBEN 7A.
233-282
223-576 B. ALEXANDER 20.98A.
225-248 G.E. TAWNEY 29.53A.
179-449
182-295 HIRAM HOUSE 16.88A.
CATSDEN ROAD
A B C D
E F G H
I J K L
M N O P
BAINBRIDGE-A

SOUTH RUSSELL VILLAGE

OHIO 306

SOUTH CHAGRIN ROAD

MAIN MARKET ROAD

SAVAGE ROAD

CHAGRIN ROAD

US 422

N

SCALE 1"=300'
JAN. 1, 1955

TRACT ONE

38 | 28 | 27 | 29 | 26 | 37 | 30 | 25 | 36 | 31 | 24

±10.22A. | 225-501 1.49A. | 1.84A. 212-439 M.C.WRIGHT | 225-453 1.65A. L.WHITE etal | 189-134 H.P.HOSTETLER 25.20 | .99A. R.Beem | 225-31 1.01A. J.Hrinkey | 205-220 O.W.WELLS 1.21A. | 205-221 1.39A.

225-417 E.S. Halter

167-225 J. PUZDR 24.3A.

3.54A. R&M.SIMERKA 259-352

208-138 C.B.LANSING 128.58A.

10A. HARMONY PK.AMUS'T. INC. 265-461

195-320 M.&A.SOPKO 90A.

254-487 3.08A. | 247-449 A.STOCK 4A.

254-483 P.&M.Ternovacz 7.06A.±

254-525 J.&B. Griff 14.02A.

233-73 VIL. CH. FALLS ±60A. ±118.82A.

251-123 2A. S.Williams

30.28A.

23.28A.

5A. 247-486 255-353 2A. L.Bolesta 255-462 2A.

L.&C.Bolesta 6.04A.

195-415 L.&C.Bolesta 6.04A.

242-589 W.&L.WREN 14.79A.

221-355 229-311 M.&J.BOLESTA 5A.

239-466 J.MILLER

218-250 N.M.FOSTER 30.5A.

251-43 F.&F.Beck 3A.

251-44 A.&E.Gulyas 3A.

210-181 M.&A.Cisko 4A.

251-45 S.&E.Foldesi 5A.

7.58A. 2.18A. 263-126 V&H.DAVIS 237-321 A.LOEBS 1.96A. 4.09A. BREWSTER & STROUD 247-85

5.5A. 254-545 A.Robens

217-150; 233-63 2.31A. F.Wisniewski etal

217-150; 233-63 1.33A. E.J.Wisniewski Jr.

217-150; 233-64 1A. Ed.Wisniewski

217-150; 233-65 1A. F.K.Steinmetz

235-560 2.06A. E.&C.Marconi

226-198 1.8A. D.HILL 233-452

218-80 3.2A. M.M.HEATH

1.63A. 1.56A. 1.42A. 232-559 E.J.Pospisil 225-371; 232-208 C.J.Vernis 2.06A.

167-601 N.MATHEWS G&F SILVERNAIL 223-298 1.96A.

200-49 J&S SELLIGA 2.03A.

192-348 M.M.BEATTIE 55.88A.

12.12A. 167-585 J.RUSNAK JR. 246-375 S.&J.Rusnak 2A.

225-529 JOHN RODDIE ETAL 5A.

243-40 J.&A.LORRENCE 5A.

SNIDER,G&J.5A. 254-243

233-259 A.&I.KECSO 5A

225-530 M.A.ELLIS 6.04A.

25A. 260-348 R&C.WISE 14A.

213-138 P.R.FROHRING ETAL 149.43A.

20A.

SCHNEIDER B.&E. 251-526

203-8 218-403 H.PALMER ETAL 14.06A.

188-310 A.C.GIESLER ETAL 74.87A. 118.25A.
167-575

200-224 E.PELLE 23.57A.

135-418 VIL CHAGRIN FALLS 23.93A.

247-608 12.5A. K.Seibert

223-407; 225-185 M.DEMKO ETAL 255-133 25A.

A	B	C	D
E	F	G	H
I	J	K	L
M	N	O	P

BAINBRIDGE-B

OHIO 306

SOUTH RUSSELL VILLAGE

CHILLICOTHE ROAD

260-373 T. BRUNNER ET AL 5A

40A. 201-528 H. CHISMAR ET AL

16

16A. 251-328 L & S. Vargo

5A. 251-83 F. LUKACS

224-516 T. & H. EASTON 20A.

223-96 Z 5A.

213-505 E.M. ONDREJKO 10A.

Z 60A.

15

208-532 T.W. EASTON ET AL 49A.

17

14

170-296 F.J. SLAVIK ET AL Z 52A.

205-85 L & S. JAROS Z 125A.

ZANESVILLE ROAD

HASKINS

N

SCALE 1" = 300'
JAN. 1, 1955

TRACT ONE

48A.

18

255-443 2A.

257-252 A. & E. Slavik 2A.

170-378 7.83A.

365A.

251-149 F. & F. SLAVIK

217-41 A.J. SUPIK ET AL 30.1A.

263-20 Z. & E. KRUZA 15.646A

255-64 8.178A.

237-598 G. & J. HRVATIN 86A

13

US 422

220-217 M.C. MILLER 1.93A.

229-490 F. & A. WOOD 22.17A.

100A.

3.77A. 217-458 J. HISCOCKS

1.5A.

210-99 P. BEYER 1.5A.

210-143 L. & M. PARKER 1.5A.

213-18 M. & F. BRACA 1.18A.

N 210-532 J. & M. BIBBO 1.02A.

213-408 P. BIBBO 1.02A.

MAIN

259-384 S. PONTEAUX 2.89A.

260-410 206-630 E. BENAWIT 4.27A

217-374 Z .72A.

220-441

220-325; 232-252 F. RIDGE ET AL

206-25 E.H. THOMAS 3A.

201-491 A.C. HURET 5A.

212-439 J. MACH 3A.

247-694 J. Kirby 28.18A.

19

263.82 5A.

3A.

221-317 M.E. BOLANDER J. & B. HARVEY

228-306 H. & C. BARTHOLOMEW 4A.

246-443 22A.

234-335 B. & G. BARD

12

226-284 J. & L. VRBA

206-481; 208-589 A. HASKINS 23.71A.

239-404 1.84A. L. HASKINS

254-113 2.46A.

234-125 1.14A. Demuch 7.629A.

144-356 1.03A.

129A.

A	B	C	D
E	F	G	H
I	J	K	L
M	N	O	P

BAINBRIDGE-C

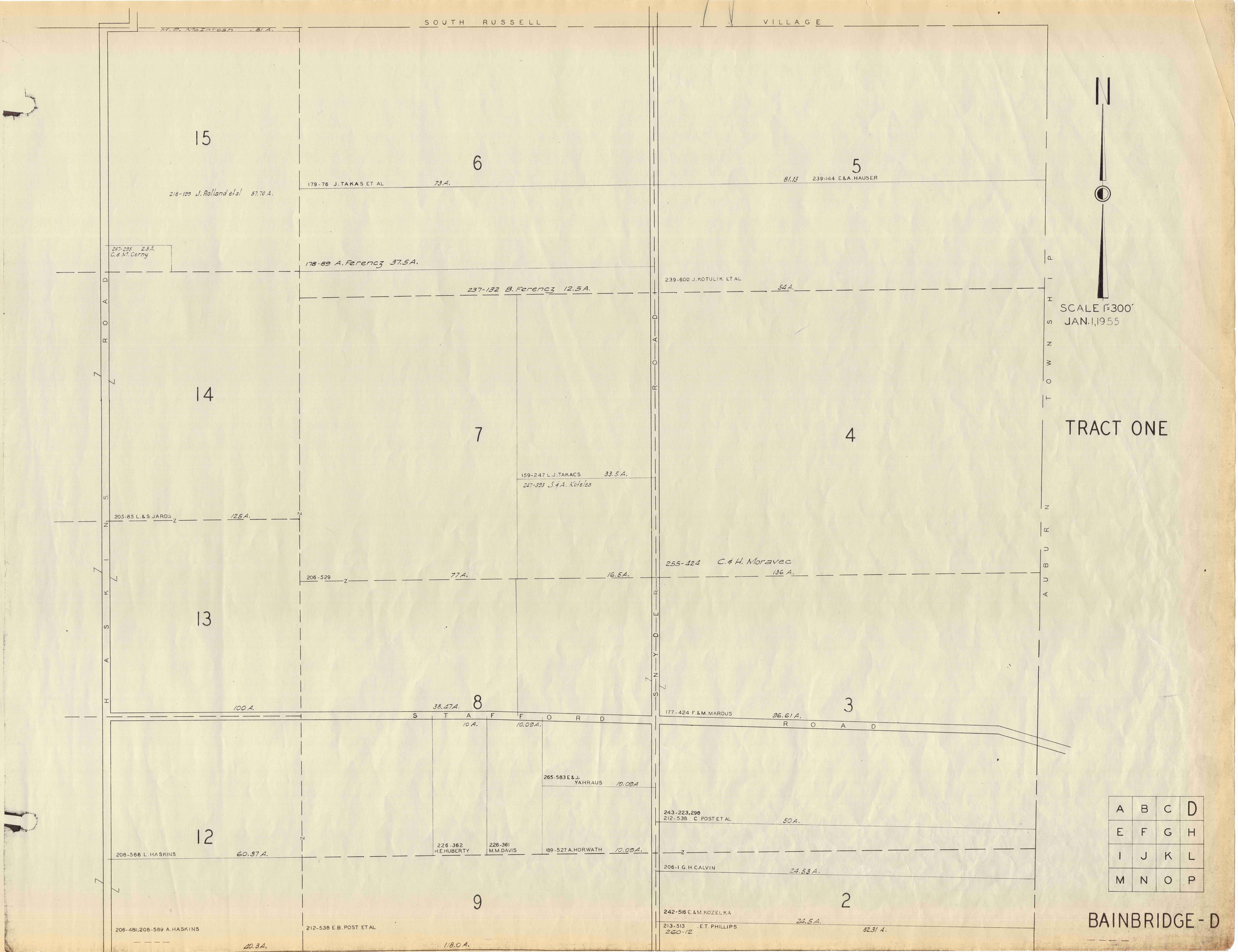
SOUTH RUSSELL VILLAGE
H.P. McIntosh .81 A.
15
6
5
179-76 J. TAKAS ET AL 73 A.
81.13 239-144 E&A. HAUSER
218-199 J. Rolland et al 57.70 A.
247-295 2.3 A. C.& M. Cerny
178-89 A. Ferencz 37.5 A.
239-600 J. KOTULIK ET AL
237-132 B. Ferencz 12.5 A.
54 A.
14
7
4
159-247 L.J. TAKACS 33.5 A.
247-393 S.& A. Koteles
205-85 L.& S. JAROS 125 A.
255-424 C.& H. Moravec
206-529 77 A. 16.5 A.
136 A.
13
8
3
100 A.
38.47 A.
177-424 F.& M. MAROUS 96.61 A.
STAFFORD ROAD
10 A.
10.09 A.
265-583 E.& J. YAHRAUS 10.09 A
243-223,298
212-538 C. POST ET AL 50 A.
12
208-588 L. HASKINS 60.37 A.
226-362 H.E. HUBERTY
226-361 M.M. DAVIS
189-527 A. HORWATH 10.09 A.
206-1 G.H. CALVIN 24.53 A.
9
2
242-516 E.& M. KOZELKA
24.5 A.
213-513 E.T. PHILLIPS
260-12
82.31 A.
206-481; 208-589 A. HASKINS
212-538 E.B. POST ET AL
40.3 A.
118.0 A.
HASKINS ROAD
SNYDER ROAD
AUBURN TOWNSHIP
N
SCALE 1"=300'
JAN. 1, 1955
TRACT ONE
A B C D
E F G H
I J K L
M N O P
BAINBRIDGE - D

MATCH LINE

MATCH LINE

6.94A. 6.66A. 220-415 23.532A. 179-449 189-11 7.59A. 28.21A.

221-212;223-389 P.H.FROHRING 37.32A.

208-596 P.R.FROHRING ET AL 68A. 1278.55

220-463 246-51 L.OLLOK 2.97A.

4.53A.

210-353 4A.

265-200 W.CONDON 2.25A.

265-198 J.MURPHY 1.804A.

H&M.SHADE 259-289 6.55A.

1A. 223.344

226-292 M&M DU MOUND

220-415 I.S.A. R.&S.Bernhard

45

184-79 HIRAM HOUSE

HOLBROOK

221-212;223-389 E.J.LAMBERT 36A. 2273.72'

218-45 S&M.CSUTORAS 4A.

42

EAST SIDE ROAD

251-476 H.&H.Weixner 35.01A.

35 1540.33'

221-74 J.Cipra 247-580 59.86A.

247-580 A.Coombs 12.75A.

221-74 J.Cipra & A.Coombs 20.59A.

193-423 H.MILLS 52.37A.

225-248 G.E.TAWNEY 48.59A. 205-337 G.&L.ARTHUR 24.75A. 91.3A.

221-74

ROAD

242-115 R.&A.Hoetz 1.61A.

233-415 R.&S.Stelter 3.84A.

213-469 E.FENCL 4A. 237-169 J.Fencl 3.432A. 245-498

237-459 .454A. M.Jones

220-384 2A. P.J.Volleman

237-200 6.29A

237-5-5 E.BARBER 2.286A

325-225 M&P.Schultz

237-422-.54 422-Anderson 1.66A.

0.5A. 251-283 E&I.Schultz

325-284 L.M.Fencl 325-284 M&E.Hintz 3A.

D.Bennicourt 325-566 .63A.

325-250 J.&M.Alvarez .75A.

*1. 0.L.43 E.Anderson 263-387 1.13Ac.

237-612 M.J.SEGEDY 10A

232-254 L&G.PARKER 41.19A.

34

44

43

25.65A. 208-243 D.HINEMAN

208-242 I.FENCL JR.

247-86;221-51 D.SCHMITT 292.68A

237-5-4 E.BARBER 3.09A

245-372

29A.

246-112 B.P.SNIDER 5.25A. 251-559

208-243 221-282 J.FENCL JR.

10.37A 233-414 G.FENCL

SCALE 1"=300'
JAN. 1, 1955

N

COUNTY

CUYAHOGA

B&E.Lillie 260-501 1A.

232-391 W&J.NAU

233-93,94,95 E.CATHAN 8A.

224-552 S.&M.EMRICK 41.39A.

242-118,119; 243-38 C.&D.FOLEY 47.29A.

FRANKLIN

1 2 3 4 5 6

87.75A.

TRACT ONE

TRACT TWO

A	B	C	D
E	F	G	H
I	J	K	L
M	N	O	P.

BAINBRIDGE-E

212-445 R.P.RUTH ET AL 107.44 A.

242-177 A.MELLAR 187.10 A.

246-98 117.15A.

247-598 212-221 R. PORTER

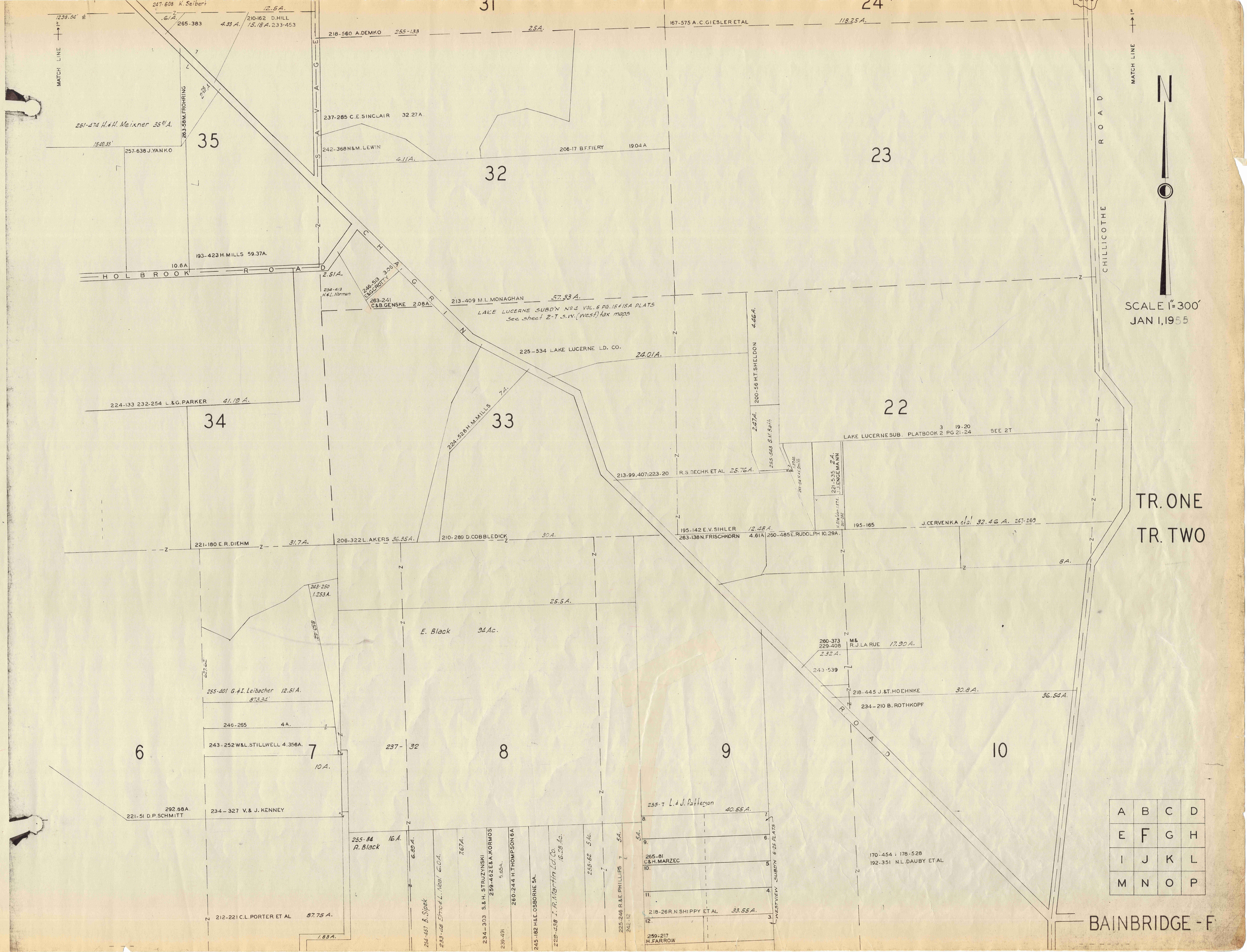

MATCH LINE
247-608 K. Seibert
12.5A.
265-383
4.33A.
210-162 D.HILL
15.18A. 233-453
218-560 A.DEMKO 255-133
25A.
167-575 A.C.GIESLER ET AL
118.25A.
31
24
35
32
23
SAVAGE
CHAGRIN
CHILLICOTHE ROAD
251-474 H.&H. Meixner 35.01A.
263-58 M.FROHRING
257-638 J.YANKO
237-285 C.E.SINCLAIR 32.27A.
242-368 N&M.LEWIN
4.11A.
206-17 B.F.FIERY 19.04A
193-423 H.MILLS 59.37A.
10.6A
HOLBROOK ROAD
2.51A.
234-413 H.&L.Norman
246-513 E&G.CROTTY 3.06
263-241 C&B.GENSKE 2.08A.
213-409 M.L.MONAGHAN 57.33A.
LAKE LUCERNE SUBD'N No 4 VOL. 6 PG. 15 & 15A PLATS
See sheet 2-T S.W. (West) tax maps
225-534 LAKE LUCERNE LD. CO.
24.01A.
200-56 H.T.SHELDON 4.46A.
224-133 232-254 L.&G.PARKER 41.19A.
34
33
22
224-528 H.M.MILLS 7A.
LAKE LUCERNE SUB. PLATBOOK 2 PG 21-24 SEE 2T
213-99, 407; 223-20 R.S.BECHK ET AL 25.76A.
221-535 2A. J.J.ENGEMANN
TR. ONE
TR. TWO
195-142 E.V.SIHLER 12.48A.
263-138 N.FRISCHKORN 4.61A
260-485 E.RUDOLPH 10.29A.
195-165
J.CERVENKA et al 32.46A. 247-269
221-180 E.R.DIEHM 31.7A.
206-322 L.AKERS 36.35A.
210-289 D.COBBLEDICK 30A.
8A.
243-250 1.253A.
25.5A.
E. Black 94Ac.
260-373 229-408 M& R.J.LA RUE 17.90A.
2.32A.
243-539
255-401 G.&I. Leibacher 12.51A.
873.34'
218-445 J.&T.HOEHNKE 30.8A.
36.54A.
234-210 B.ROTHKOPF
ROAD
246-265 4A.
243-252 W&L.STILLWELL 4.356A.
6
7
237-32
8
9
10
10A.
292.68A.
221-51 D.P.SCHMITT
234-327 V.& J.KENNEY
255-7 L.& J. Patterson 40.55A.
255-84 16A. R. Black
265-81 C&H.MARZEC
170-454 ; 178-528
192-351 N.L.DAUBY ET AL
212-221 C.L.PORTER ET AL 87.75A.
1.83A.
254-457 B. Sipek
233-48 Elmo & L. Neal 6.0A.
234-303 S.&H. STRUZYNSKI
259-462 E&A.KORMOS
260-244 H.THOMPSON 6A
245-182 H&E.OSBORNE 5A.
229-438 I.R.Martin Ld. Co. 16.28Ac.
255-62 5Ac.
225-246 R.&E.PHILLIPS
218-26 R.N.SHIPPY ET AL 33.55A.
259-217 H.FARROW
WESTVIEW SUBD'N 6-25 PLATS
N
SCALE 1"=300'
JAN 1, 1955
A B C D
E F G H
I J K L
M N O P
BAINBRIDGE - F

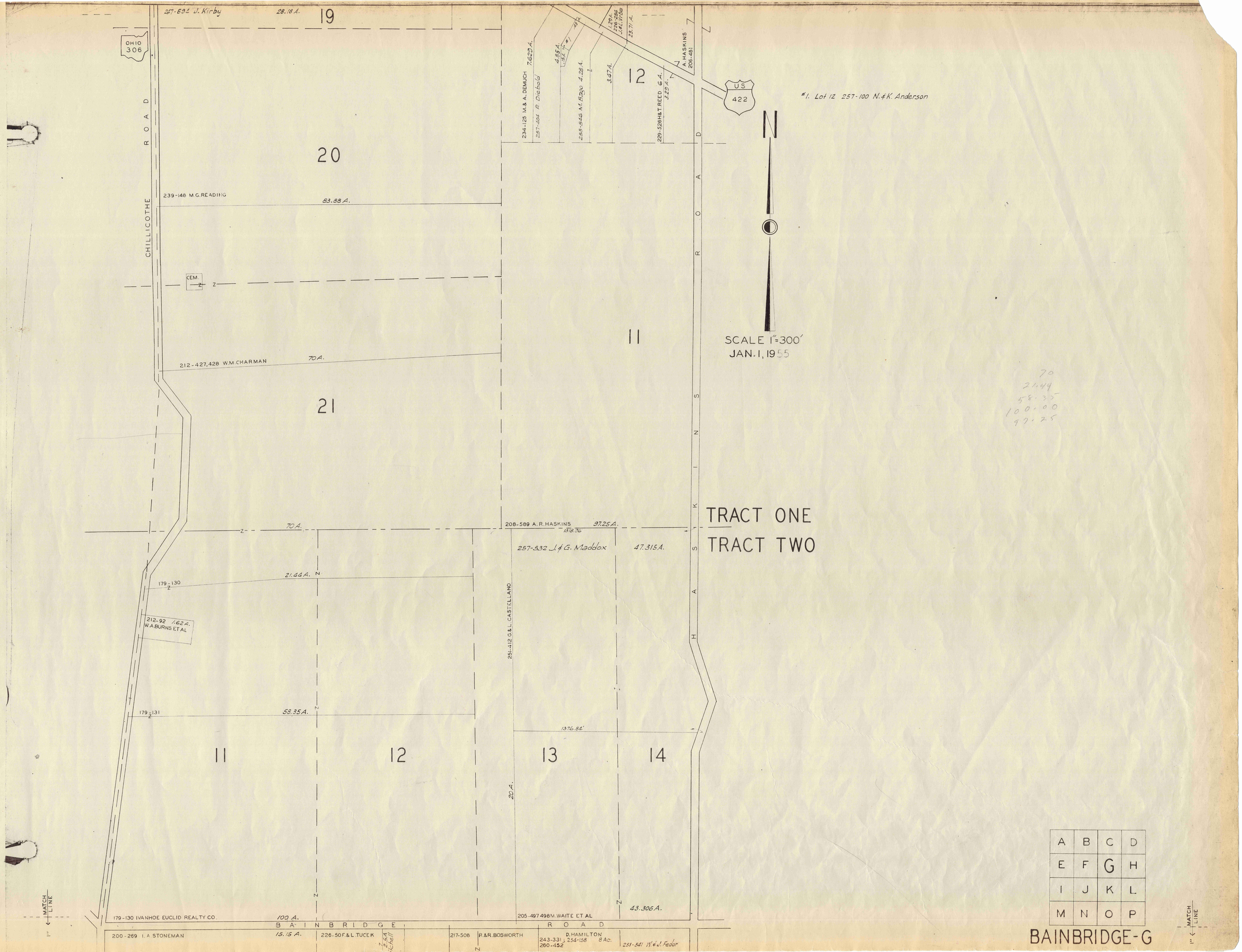

19
20
21
11
12
13
14
OHIO 306
CHILLICOTHE ROAD
US 422
A. HASKINS 206-481
#1. Lot 12 257-100 N.&K. Anderson
N
SCALE 1"=300'
JAN. 1, 1955
TRACT ONE
TRACT TWO
234-125 M.& A. DEMUCH 7.629 A.
257-404 R. Diebold
255-546 M. Bago 4.28 A.
229-526 H.& T. REED 6 A.
239-148 M.G. READING
83.88 A.
CEM.
212-427,428 W.M. CHARMAN
70 A.
208-589 A. R. HASKINS
97.25 A.
257-532 J.& G. Maddox
47.315 A.
179-130
21.44 A.
212-92 1.62 A. W.A. BURNS ET AL
251-412 G.& L. CASTELLANO
179-131
58.35 A.
1376.84'
20 A.
179-130 IVANHOE EUCLID REALTY CO.
100 A.
205-497 498 M. WAITE ET AL
43.305 A.
BAINBRIDGE ROAD
200-269 I. A. STONEMAN
15.15 A.
226-50 F.& L. TUCEK
217-508 R.& R. BOSWORTH
D. HAMILTON
243-331; 254-158 8 Ac.
260-452
251-541 W.& J. Fedor
MATCH LINE
A B C D
E F G H
I J K L
M N O P
BAINBRIDGE-G

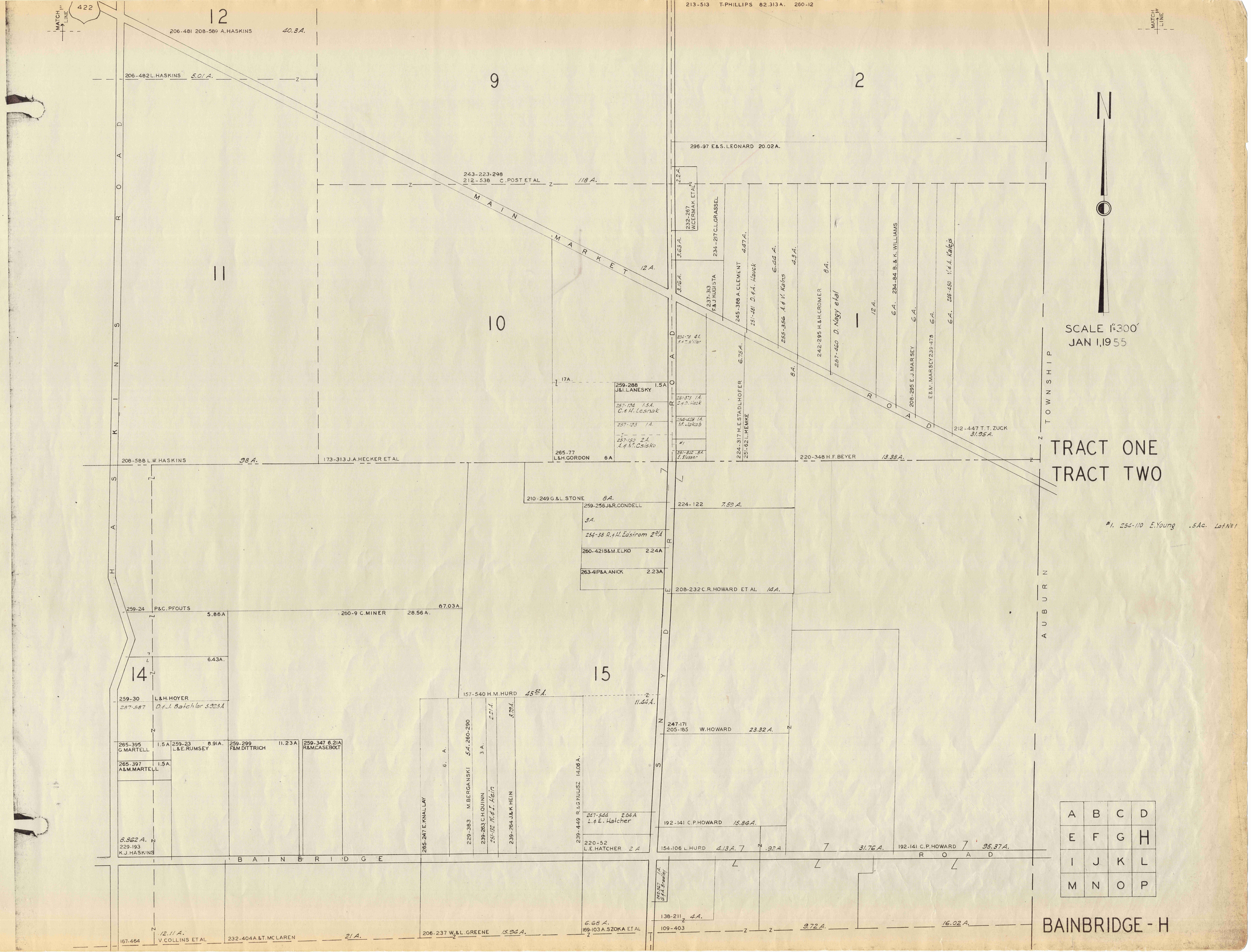

MATCH LINE
422
12
206-481 208-589 A.HASKINS 40.3A.
206-482 L.HASKINS 5.01A.
9
2
213-513 T.PHILLIPS 82.313A. 260-12
296-97 E&S.LEONARD 20.02A.
243-223-298
212-538 C.POST ET AL 118A.
MAIN MARKET
12A.
11
10
1
232-267 W.CERMAK ET AL
234-217 C.L.GRASSEL
237-313 F.&J.KUBISTA
245-388 A.CLEMENT
251-481 D.&A. Hauck
255-356 A.&V. Kalns
242-295 H.&H.CROMER
257-460 D. Nagy et al
234-84 B.&K.WILLIAMS
208-295 E.J.MARSEY
E&M.MARSEY 239-478
246-450 V.&A. Kalejs
224-317 H.E.STADLHOFER
251-62 L.HEMKE
212-447 T.T.ZUCK 31.95A.
TOWNSHIP
SCALE 1"=300'
JAN 1,1955
TRACT ONE
TRACT TWO
#1. 254-110 E.Young .5Ac. Lot No 1
17A.
259-288 1.5A J&I.LANESKY
257-194 1.5A. C.&H. Lesnak
257-193 1A.
257-150 2A. A.&M.Csisko
265-77 L&H.GORDON 6A
208-588 L.W.HASKINS 98A.
173-313 J.A.HECKER ET AL
220-348 H.F.BEYER 13.38A.
210-249 G.&L.STONE 8A.
259-256 J&R.CONDELL
3A.
254-38 R.&H.Edstrom 2.01A
260-421 S&M.ELKO 2.24A
263-41 P&A.ANICK 2.23A
224-122 7.59A.
208-232 C.R.HOWARD ET AL 14A.
259-24 P&C.PFOUTS 5.86A
260-9 C.MINER 28.56A. 67.03A.
6.43A.
14
15
259-30 L&H.HOYER
257-587 D.&J. Batchlor 5.923A
157-540 H.M.HURD 45.52A.
11.44A.
265-395 G.MARTELL 1.5A
259-23 L&E.RUMSEY 8.91A.
259-299 F&M.DITTRICH 11.23A
259-347 6.21A R&M.CASEBOLT
265-397 A&M.MARTELL 1.5A.
265-247 E.KNALLAY
229-383 M.BERGANSKI 5A. 260-290
239-263 C.H.QUINN
251-132 W.&I. Hein
239-264 J.&K.HEIN
239-449 R.&G.KULISZ 14.06A.
247-171
205-185 W.HOWARD 23.32A.
247-544 2.04A L.&E. Hatcher
220-52 L.E.HATCHER 2A
192-141 C.P.HOWARD 15.84A.
154-106 L.HURD 4.13A. .92A 31.76A.
192-141 C.P.HOWARD 95.37A.
8.862A.
229-193 K.J.HASKINS
BAINBRIDGE
ROAD
138-211 4A.
109-403 9.72A. 16.02A.
167-464 12.11A. V.COLLINS ET AL
232-404A &T.MCLAREN 21A.
206-237 W.&L.GREENE 15.94A.
6.68A.
169-103 A.SZOKA ET AL
A B C D
E F G H
I J K L
M N O P
BAINBRIDGE - H

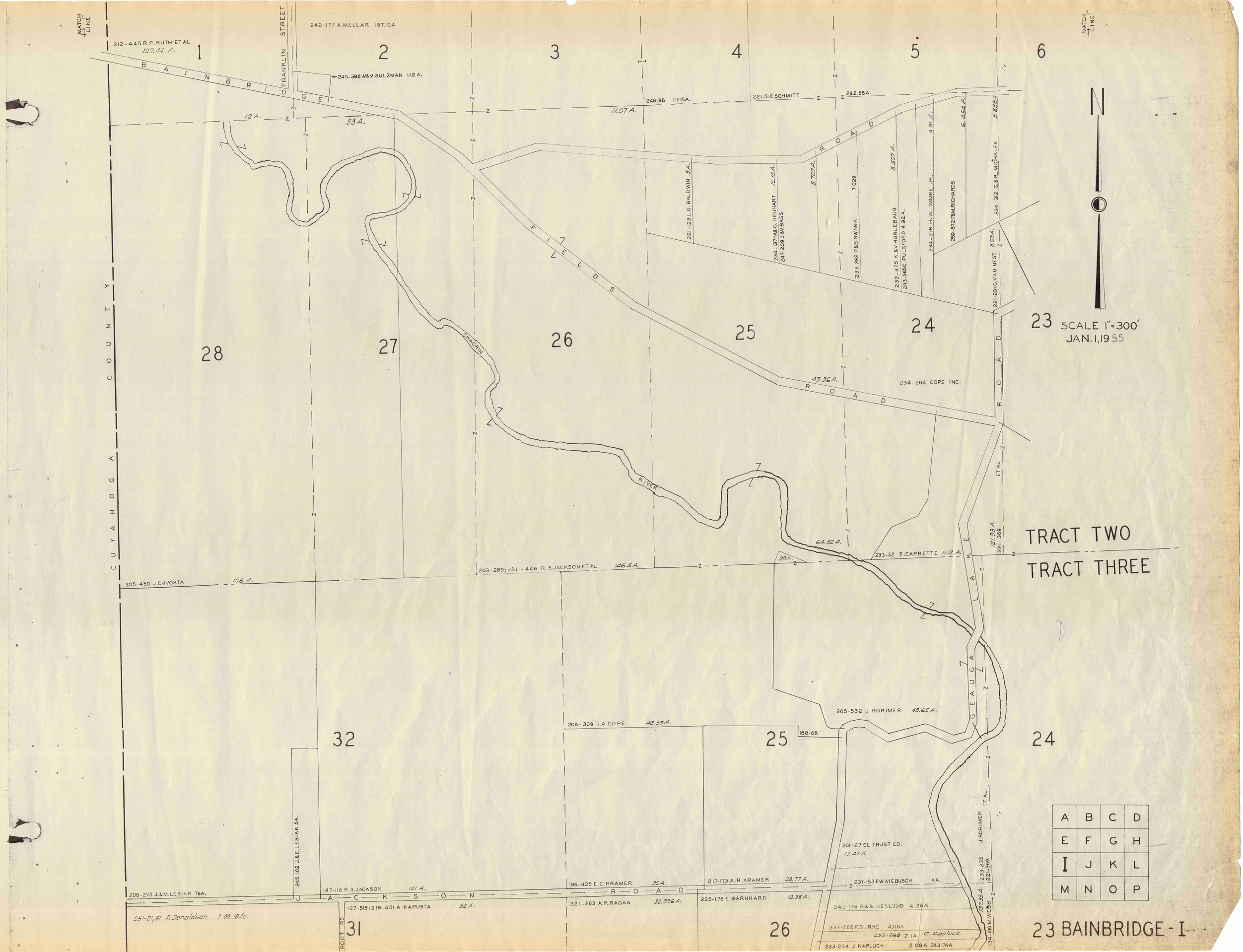

MATCH LINE
212-445 R.P. RUTH ET AL 107.44 A.
242-177 A. MELLAR 187.10A
FRANKLIN STREET
245-398 W&M. SULZMAN 1.12 A.
BAINBRIDGE
12 A.
53 A.
11.07 A.
246-98 117.15A.
221-51 D. SCHMITT 292.68A.
1
2
3
4
5
6
N
SCALE 1"=300'
JAN. 1, 1955
221-123 L.G. BALDWIN 5A.
234-137 M&G. DENNART 10.14A.
247-209 J.&V. BASS
5.707A.
7.029
233-292 P&B SWANK
8.507A.
232-475 K.&V. HURLEBAUS
243-565 C. PULSFORD 4.92A.
4.91A.
234-278 H.W. IMMKE JR.
6.454A.
259-572 F&M. RICHARDS
5.838A.
234-312 G.&R. MICHALEK
8.09A.
221-201 G. VAN NEST
FIELDS ROAD
CHAGRIN RIVER
CUYAHOGA COUNTY
28
27
26
25
24
23
49.36A.
234-264 COPE INC.
ROAD
ET AL
64.82A.
233-52 S. CAPRETTE 11.12A.
121.93A.
221-369
TRACT TWO
TRACT THREE
205-450 J. CHVOSTA 108 A.
203-289; 221-448 R.S. JACKSON ET AL 146.5A.
.29A.
GEAUGA LAKE
205-532 J. RORIMER 49.65A.
208-309 I.A. COPE 43.59A.
188-68
32
25
24
245-102 J.&E. LESIAK 5A.
201-27 CL. TRUST CO. 17.47A.
J. RORIMER ET AL
233-235
221-369
206-275 J.&M. LESIAK 76A.
187-116 R.S. JACKSON 101 A.
196-425 E.C. KRAMER 30A.
217-173 A.R. KRAMER 28.77A.
237-153 F.W. WIEBUSCH 4A.
JACKSON ROAD
127-516; 218-451 A. KAPUSTA 52A.
221-263 A.R. RAGAN 32.996A.
225-176 E. BARNHARD 13.38A.
242-178 R&B. NESLUND 4.26A
251-21,61 P. Donaldson ± 88.18Ac.
ROOT RD.
31
26
233-565 F. BURKE 4.116A
255-268 2.1A C. Kapluck
233-254 J. KAPLUCK 2.08A 243-744
137.35A.
134-196 M. WEBB
A B C D
E F G H
I J K L
M N O P
23 BAINBRIDGE - I

6
7
8
9
10
19
20
21
22
23
24
17
16
18
15

12.90A.
255-82 R. Black
255-85 5A. W.& H. Watson
I.R. Martin Ld. Co. 223-438 16.28 Ac.
NESTVIEW SUB. 6-25 PLATS
260-202 H.FARROW
2.86A.
F.GARRISON 263-31
218-26 R.N.SHIPPY ET AL
.665A. 203-246 H.&F.TIPPIN
170-454.192-351 N.L.DAUBY ETAL
76.5A.
170-39 F.JAROS 2A.
247-598
212-221 A.PORTER
87.75
BAINBRIDGE ROAD
247-64 H.Bauer
West. Res. Tel. Co. .5A.
Township Trustees
193-644 Twp. Trustees
M.E. Church 131-532
138-286 162-295 163-251 W&E.Raki 1.75A.
1.5A. 233-493 R.Kennedy
212-165 1.9A. TWP. TRUSTEES
229-523 F&V.TUCEK .62A.
182-294 BD.OF EDUCATION
213-621 J.JERKOVITZ 23.41A.
210-88 F.D.LINDOW. .75A.
206-228
174-146 205-278
1.5A.
CHILLICOTHE ROAD
201-320 .59A D.B.Nichols
200-104 2.26A M.&N.NICHOLS
1.81A.
233-439 H.BLISS ET AL 32.67A.
255-422 210-206 R. WERTZ 10.21A.
255-294 R.C.Dietz 99.04A.
255-179 W.Cubbedge 5.729A.
233-93 E.&M.Mosey 4.201A.
255-616 E.Cherry 3.135A.
255-61 To E. Keegan 3.257 Ac.
263-264 D&R.HAGEN 1.32A.
259-485 D&L.MC GRATH 1.553A
259-310 M&R.CALDWELL 3.631A.
257-620 1.097A C.&I.Oliver
257-471 1.08A O.&E.Marmering
257-111 1.076A C.&B.Holt
255-125 1.4A G.&L.Hess
247-407 C.English 31.03 Ac.
SCOTLAND SUBD'N 6-17 PLATS
247-425 U.&B.Davies 5.5 Ac.
243-224 A.&H.MONTGOMERY 3A.
233-488 R.&S.COHAN 3A.
247-105 3.2A.
255-564 E.FERRAIUOLO 4.82A
233-169
255-104 E.&M.Hoffman 3.23A
247-105 R.DONALDSON 3.22A
4.43A.
239-48 Elmore L. Neal GA.
B.Stock 251-257
234-303 S.&H.STRUZYNSKI 5.65A.
259-462 E.&A.KORMOS 2.59-499
260-244 H.THOMPSON
245-162 H.&E.OSBORNE
225-246 R.&E.PHILLIPS 5A.
242-112
5A.
6A
7.67A.
6.89A.
3.10A.
265-15 WHABERLAND
234-327 V.&J.KENTNEY 1.83A
5.65A.
5A.
5.78Ac.
5.073A.
233-168 HAWKS, H.&J.
243-14 H.PATZ 5.781A.
247-607 F.&T.Bartholomew
233-562 T.&M.BATES 2.5A
2.5A.
2.5A.
V.&E.HABERLAND 243-142
260-203
256-438 2.038A. A.Grootegoed
247-207 A.&D.Bonath 2A.
W&L.SCHULTZ 260-223
1.84A
255-606 1.81A.
255-765
247-576 R.&D.McDonald
265-83 4.3
255-662 T.&N.Sanders 6.024A.
245-534 L.H.&M.MOLLE 259-148 W.&K.JUSTICE
247-105 3.2A.
247-574 A.&M.Toth
243-254 A.&M.NEHLICH
247-100 C.English 3.4.
247-442 H.English 2.A.
237-334 C.&S.ENGLISH 5.162A
221-134 C.P.ENGLISH ET AL
11.12A
243-97 H.FREAS 6.97 A
221-261 GVAN NEST
8.09A
195-165 CL.TRUST CO.TRS. 5.77A.
221-474 B.J.STONE ET AL
15.72A.
257-210
302A.
168A.
330.4'
522.9'
ENGLISH
DRIVE
LAKE
AUGLAIZE
243-13 M.ENGLISH 66.8 A.
16.23A.
40A. 208-405 J.RORIMER
233-235 221-369 134-196 M.A.WEBB J.RORIMER ET AL 105.7A. 137.35A.
221-269 KERWOOD REALTY INC. 101A.
245-427 W&R BLACK 115.40A.
243-337 A.LANSING 22.66A.
187-61 H.COLLISTER 19.54A.
50A.
42A.
3054.5'
247-422 165.319 Ac.
177-459 A.M.HOLBROOK ET AL 11.5A.
5A.
1.25A. 238-180 L.&B.Eames
255-600 1.205A. F.Lowe
1.205A. 260-244
257-177 2.611A. M.Orchen
257-355 1.485A. A.S.Lansing
257-354 1.205A C.Lansing
4567.35'
10 Ac.
205A.
203-8; 218-402 H.PALMER ET AL
1901.2'
20-442 1.5A. W&D.Holley
1.81A.
SCALE 1"=300'
JAN. 1. 1955
147-60
16
131-60
147 G
116-90
30 50
126+50
TR. TWO
TR. THREE
BAINBRIDGE-J
MATCH LINE
MATCH LINE

A	B	C	D
E	F	G	H
I	J	K	L
M	N	O	P

MATCH LINE

MATCH LINE

H.M.Shipper et al
142-447 1.37A.
68-188 M.E.Church
200-269 I.A.STONEMAN 15.15A.
TRUSTEES BAINBRIDGE TOWNSHIP 3A.
70-271
70-336
195-239
195-466 1.22A.
11
226-50 F.&L.TUCEK
R.&P.Mitchell 257-573
12
12.5A.
217-508 R.&R.BOSWORTH
10A.
13
239-99 N.R.BLUMER ET AL
14
3.77A.

13.01 A. 247-65 BAINBRIDGE COM. CHURCH INC.

188-356 .5A. V.R.HUFF
218-347:223-126 C.&L.Vanamsker .75A.

1.5A.
239-129 W&L.Franks
203-8 218-403 H.PALMER ET AL 30A.

243-331
229-90C.&H.HAMILTON 30.73A.

180-296 J.HERBAL 6A.

210-339 P.&C.GARDINER

223-11 F.HILL 260-38 12A.

CHILLICOTHE ROAD

19

29 A. 239-197H.&H.LOSELY

233-124 243-407
234-459 H.&E. TAYLOR 247-45 31A.

306

223-537 L.&C.Adams 1A.

167-568 C.C.TAYLOR ET AL 38A.

229-13 H.S.TAYLOR ET AL 65A.

213-537 J.&F.ZEITHAML 1A.

226-98 E.A.CHRISTENSON

257-542 F. Baraga

16

9

18.58 A.

19.5A.

260-244 1A.
254-393 F. Lowe.
554-514 D.&A.Dickerson 1A.

237-98 P.&K.Ramsey 1.2A.
257-12 E.&L.Bowling 1.75A.
254-18 J.&L.Hayes 3A.
246-425 J.&L.Bond 1A.
255-329 A.&K.Kilmer 2A.
246-524 V.&C.Burns 1.63A.
234-108 K.&P.Dennis 1.07A.
1 1.01A.
256-226
234-77 T.&E.Hughes 3.07A.
232-595 J.&B.McCabe 1.03A.
242-144 J.Minker 2A.
237-153 1.03A.
233-591 255-240
208-326, 205-264 R.Zeltharn
2.5A 233-124 H.TAYLOR ET AL 68.86A. 243-407

5 38.A.
218-189 K.R.OLDMAN ET AL

TAYLORMAY ROAD

15

188-442 A.BOWEN 44.5A.

37-123 E.&E.BOYLE 5A.
39-224 J.&N.HEPPLEWHITE 4.86A.
13.39A.

10

7.30 A. 265-387
206-16 A.ANDREWS

90-155 N.STAR ET AL

251-470 C.&J. Benson 2A.

237-71 L.&K.Mowery
260-38

246-454 J.CHILSON 6.46A.

224-495 E.&E.CHAPPELL
225-568 1.403A.

251-191 E.&S.CHILSON 1A.

224-492 E.SKODA 260-16 1A.

224-491 C.E.ZUELCH 1A.

SCALE 1"=300'
JAN.1, 1955

TRACT TWO

TRACT THREE

SKAGGS ROAD

A	B	C	D
E	F	G	H
I	J	K	L
M	N	O	P

BAINBRIDGE-K

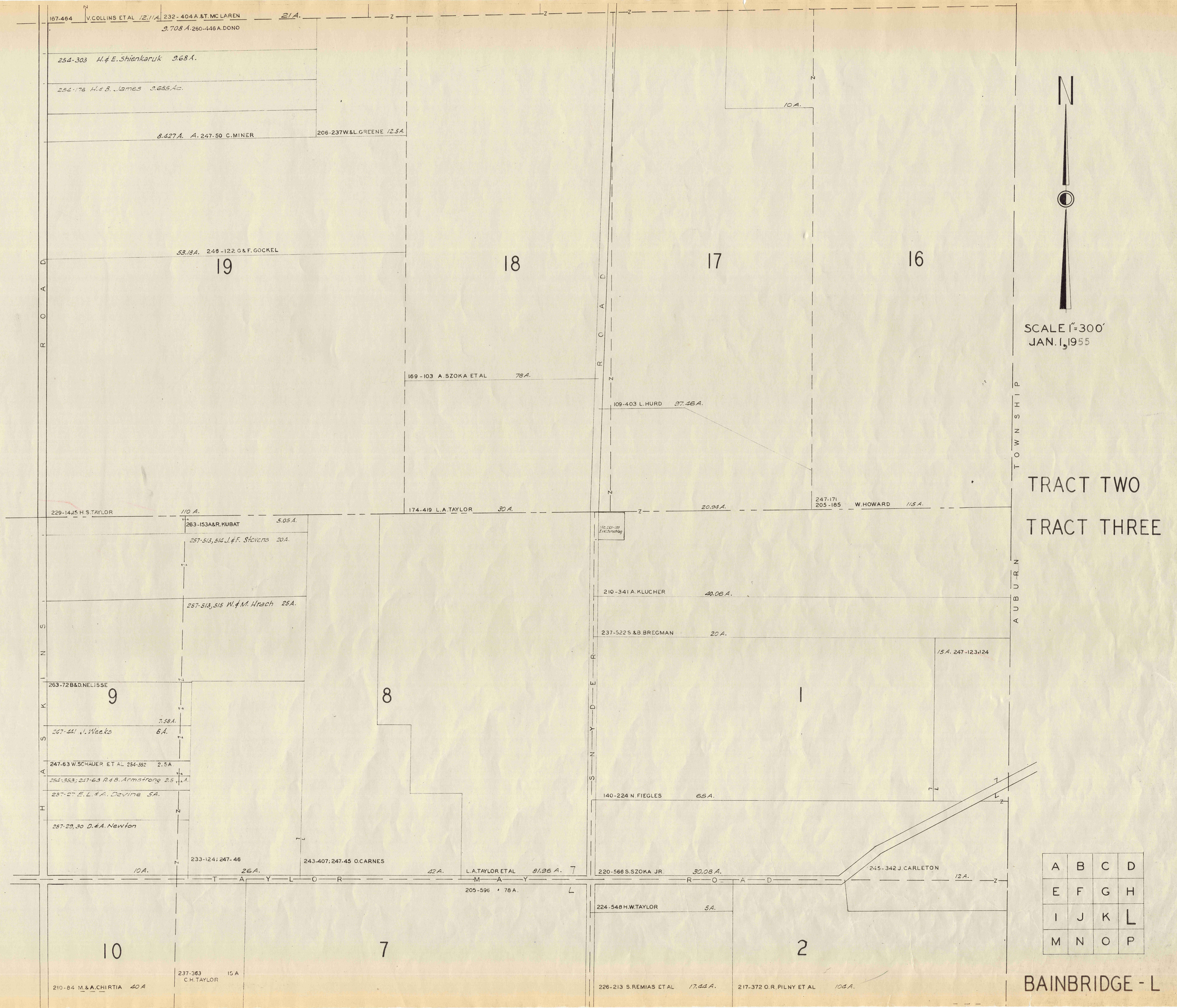

167-464 V.COLLINS ET AL 12.11A.
232-404 A.&T.MC LAREN 21A.
9.708 A. 260-446 A.DONO
254-303 H.&E.Shienkaruk 9.68A.
254-176 H.&B. James 9.685Ac.
8.427A. A. 247-50 C.MINER
206-237 W.&L.GREENE 12.5A.
10A.
53.18A. 248-122 G&F.GOCKEL
19
18
17
16
ROAD
169-103 A.SZOKA ET AL 78A.
109-403 L.HURD 97.46A.
TOWNSHIP
229-14,15 H.S.TAYLOR 110A.
174-419 L.A.TAYLOR 30A.
20.94A.
247-171
205-185 W.HOWARD 115A.
263-153 A&R.KUBAT 5.05A.
257-513,514 J.&F. Stevens 20A.
257-513,515 W.&M. Hrach 25A.
210-341 A.KLUCHER 40.06A.
237-522 S.&B.BREGMAN 20A.
15A. 247-123,124
AUBURN
HASKINS
263-72 B&D.NELISSE
9
8
1
7.58A.
247-441 J.Weeks 6A.
247-63 W.SCHAUER ET AL 254-352 2.5A
254-353; 247-63 R.&B. Armstrong 2.5A.
237-27 E.L.&A. Devine 5A.
257-29,30 D.&A. Newton
SNYDER
140-224 N.FIEGLES 65A.
233-124; 247-46
243-407; 247-45 O.CARNES
10A.
26A.
42A.
L.A.TAYLOR ET AL 81.96A.
220-566 S.SZOKA JR. 30.08A.
245-342 J.CARLETON
12A.
TAYLOR MAY ROAD
205-596 78A.
224-548 H.W.TAYLOR 5A.
10
7
2
237-363 15A
C.H.TAYLOR
210-84 M.&A.CHIRTIA 40A
226-213 S.REMIAS ET AL 17.44A.
217-372 O.R.PILNY ET AL 104A.
N
SCALE 1"=300'
JAN. 1, 1955
TRACT TWO
TRACT THREE
A B C D
E F G H
I J K L
M N O P
BAINBRIDGE - L

MATCH LINE

MATCH LINE

O.L.#26 260-267 .29A. #1. 246-376; 247-218 J.&M. Luftringer .87A & 13A

N

SCALE 1"=300'
JAN. 1, 1955

TRACT THREE

255-21,61 P. Donaldson ± 88.18 Ac.

127-516;218-451 A. KAPUSTA 52A.

221-263 A.R.RAGAN 32.996A.

225-176 E.BARNHARD 13.38A.

233-254 M.J MASTERS 7.364A

265-319 J. VASICEK 5.703A.

247-168 E&B.CHERRY 8.36
247-38 E&I.BRENIZER 2.46A.

233-149 W.C.DANFORTH 5.096A

257-211 M&P.Geyer 1.57A.

134-196 M.A.WEBB 137.35A.

CHAGRIN RIVER ROAD

3.254A.

234-157 W.& L. SCHMITT

235-156 I.R.M. 3.9A.

254-250 L. Janitor

243-6 M&E KUNDRATH 4.01A

3.997A.

234-323 G.& M. MANUS

237-239 E &H. JOHNSON 4.323A.
5.76A

251-411 E.&C.GEREZ

243-152 W.LUCEY ET AL 8A.

6.532A.
221-438 G.MLADSI ET AL

254.66 D.AVES 3.87 Ac. Asr. 2.0.

31

26

ROOT ROAD

138-494 E.F.SCHMITZ 3A.

221-261 M.KASKO ET AL 25A.

25.845A.
221-262 J.GUDZ ET AL

233-196 A.M.BAILEY 5A.

259-179 C.CHURCHILL 5A.

259-85 & B.RAJEWSKI 5.003A.

233-502 A. Florencio 2A.

225-94 C.G.SCHROEDER 43.2A.

247-312 M.Chmura e/al 10A.

232-45 V.& M.SOLTIS 6A.

232-494
221-363 J.LENGYEL ET AL 5.532A.

PETTIBONE ROAD

5A. 237-568 A.&T.KULISH

255-49 1.12A.

263-111 W.&H.ROSKAM 1.22A.

M.SCHEUERMANN 233-558,559 7.62A.

J. VRABEL ET AL 45.5A.

225-560
260-519 J.RUDNAY 5A.

208-613

30

LAKE GEAUGA

206-429 A.&C.RANKIN 4.17A.

27

OHIO 43

CUYAHOGA COUNTY

77.66A. 247-62 AURORA DOWNES INC.

21.92A.

224-154 J.E.MOONEY 3.87A.

232-364 R.&B.KURTZ 3A.

237-268 1A.

27.3A.

205-66,405,417,439 GEAUGA LAKE INV. CO.

56.13A.
26.75A.

1.66A.
232-183 A.E.Wise

179-31 C.A.HENRY 204.54A.

260-21 74.37A. C.GILES

4.06A.

182-375 C.Harnold

2A.

1A.

2.4A.

KENTUCKY ROAD

GILLESS ROAD

28

GEAUGA LAKE
39.04A.

28.82A.

203-34 1.78A.

5.61A.
N 212-42 F.PATTERSON

222-328 F.
239-110 Retic
+ E.M.
208-31 M.Fry 1.16A.
217-463 H.Sherman 1.16A.

29

243-23 63.68A. E.SHIPHERD

66.6A. 212-27 B.BURKITT

LAKE STREET

1.42A.

189-97; 205-418 3.47A.

A	B	C	D
E	F	G	H
I	J	K	L
M	N	O	P

BAINBRIDGE - M

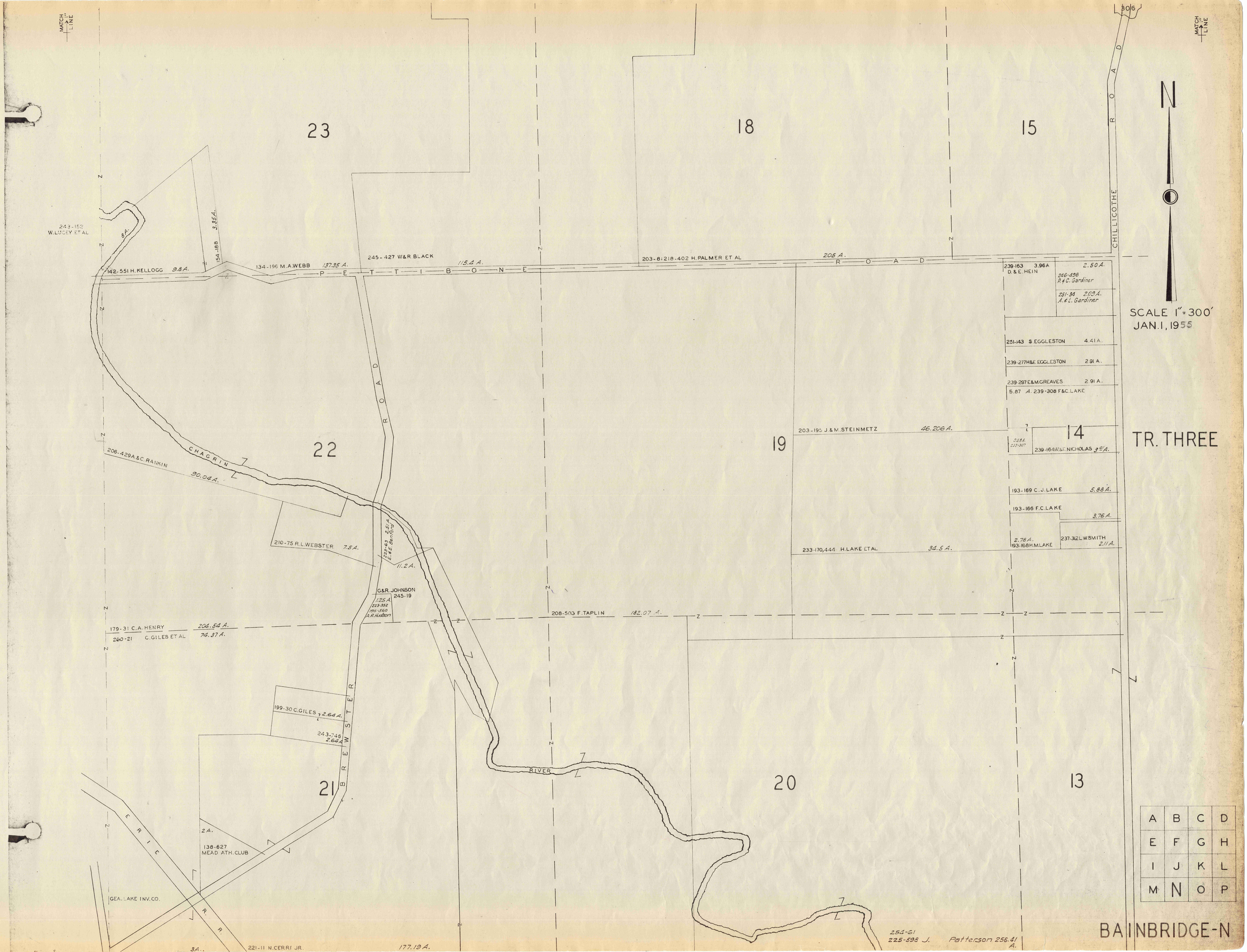

MATCH LINE
23
18
15
22
19
14
21
20
13
N
SCALE 1" = 300'
JAN. 1, 1955
TR. THREE
BAINBRIDGE-N
CHILLICOTHE ROAD
PETTIBONE ROAD
BREWSTER ROAD
CHAGRIN RIVER
ERIE R.R.
243-152 W. LUCEY ET AL
142-551 H. KELLOGG 9.8 A.
154-188 3.35 A.
134-196 M.A. WEBB 137.35 A.
245-427 W&R BLACK 115.4 A.
203-8; 218-402 H. PALMER ET AL 205 A.
239-163 3.96 A D. & E. HEIN
2.50 A.
246-496 P. & C. Gardiner
251-34 2.09 A. A. & L. Gardiner
251-143 S. EGGLESTON 4.41 A.
239-277 H&E EGGLESTON 2.91 A.
239-297 E&M. GREAVES 2.91 A.
5.87 A. 239-308 F&C. LAKE
203-195 J.&M. STEINMETZ 46.206 A.
239-164 W.&E. NICHOLAS 3.01 A.
193-169 C.J. LAKE 5.88 A.
193-166 F.C. LAKE 3.76 A.
2.78 A. 193-168 H.M. LAKE
237-312 L.W. SMITH 2.11 A.
233-170,444 H. LAKE ET AL 34.5 A.
206-429 A.&C. RANKIN 90.04 A.
210-75 R.L. WEBSTER 7.5 A.
223-63 2.51 A. E.&E. Benford
11.2 A.
G&R. JOHNSON 245-19
1.25 A. 223-352 195-560 A.R. Hudson
208-503 F. TAPLIN 182.07 A.
179-31 C.A. HENRY 204.54 A.
260-21 C. GILES ET AL 74.37 A.
199-30 C. GILES 2.64 A.
243-746 2.64 A.
2 A.
138-627 MEAD ATH. CLUB
GEA. LAKE INV. CO.
221-11 N. CERRI JR.
177.19 A.
254-61 225-598 J. Patterson 256.41 A.
A B C D
E F G H
I J K L
M N O P

MATCH LINE 1"

306

CHILLICOTHE ROAD

203-8;218-402 H.PALMER ET AL 40 A.

15

226-104 C.H.GILES 68 A.

77A. 14

5 Ac. 4.86 Ac. 13.33 Ac. 233-212 S.H.CHILSON 6.45 A.

243-689 R.&H. HUBMAN 13 A.

210-483 G.KITTELSON 10 A.

232-590 J. & D. MAC LANAHAN 10 A.

10

232-424 W.PLOTT 10 A.

243-478 J. McIntosh 13.75A.

246-445 J., Jr. & F. Vanek 10A.

237-319; 265-261, 263 J. NAYMIK 6A.

265-266 C&S.LOCKE 19A.

237-250 C.&D.LOCK 10A.

11

87.87 A.

170-390 O.B.EGGLESTON 77A. 13.66 A.

252-61
225-598 J. Patterson 256.41A.

13

12

14A.
187-354 134-31 Y.M.C.A. 30A. 210-316 59.5 A. 217-629 M.B.BENJAMIN 125A.

CRACKEL ROAD

HASKINS ROAD

MATCH LINE 1"

N

SCALE 1"=300'
JAN. 1, 1955

TRACT THREE

A	B	C	D
E	F	G	H
I	J	K	L
M	N	O	P

BAINBRIDGE - O

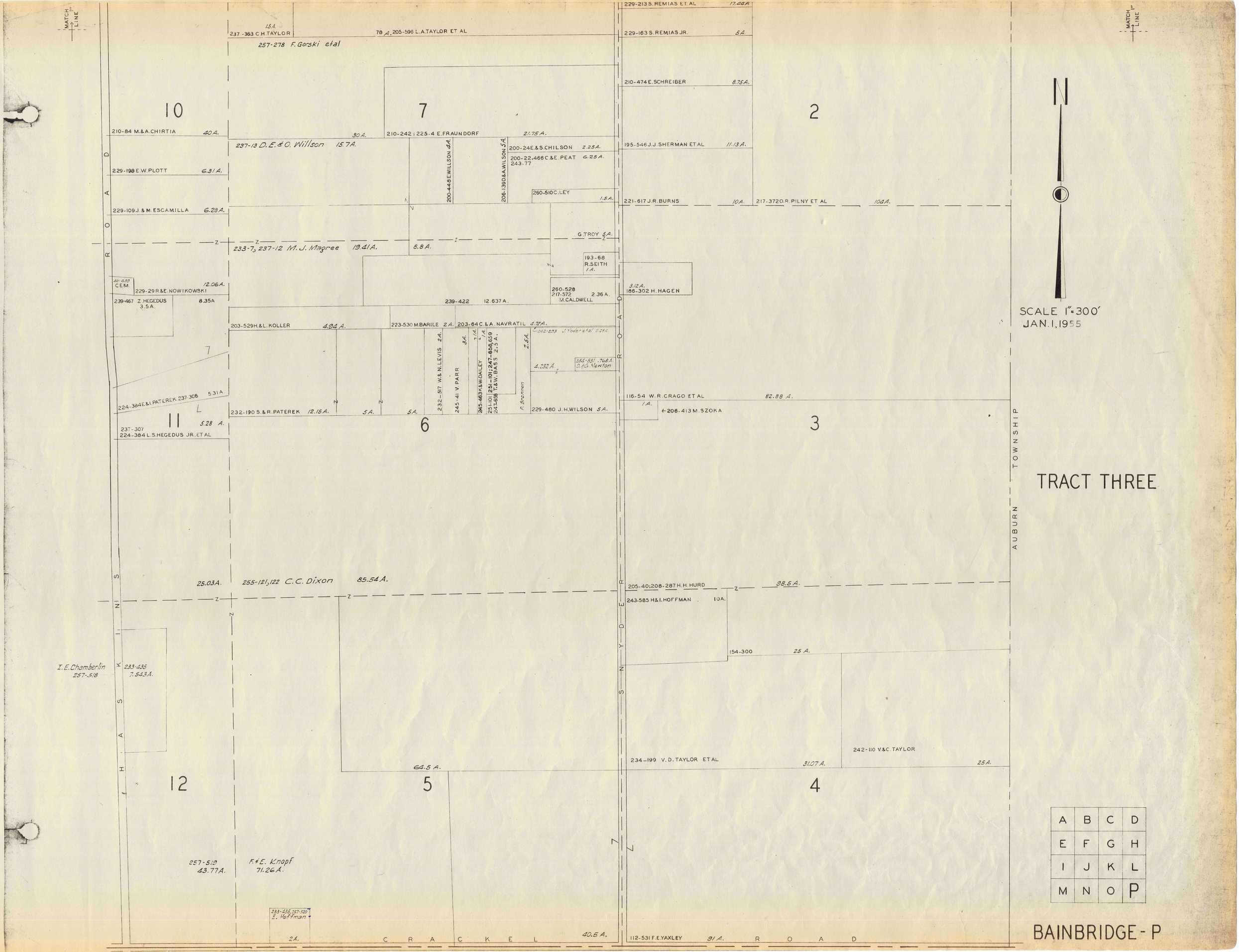

MATCH LINE
10
7
2
11
6
3
12
5
4
237-363 C.H.TAYLOR
78 A. 205-596 L.A.TAYLOR ET AL
257-278 F.Gorski etal
229-213 S.REMIAS ET AL
229-163 S.REMIAS JR.
210-474 E.SCHREIBER
210-84 M.&A.CHIRTIA
237-13 D.E.&O. Willson
210-242; 225-4 E.FRAUNDORF
200-24 E.&S.CHILSON
200-22, 466 C.&E.PEAT
243-77
195-546 J.J.SHERMAN ET AL
229-198 E.W.PLOTT
260-510 C.LEY
221-617 J.R.BURNS
217-372 O.R.PILNY ET AL
229-109 J.&M.ESCAMILLA
G.TROY
233-7, 237-12 M.J.Magree
193-68 R.SEITH
229-29 R.&E.NOWIKOWSKI
239-467 Z.HEGEDUS
239-422
260-528 217-572 M.CALDWELL
186-302 H.HAGEN
203-529 H.&L.KOLLER
223-530 M.BARILE
203-64 C.&A.NAVRATIL
232-517 W.&N.LEVIS
245-41 V.PARR
245-463 K.&W.DAILEY
251-101; 247-658, 659 T.&W.BASS
229-480 J.H.WILSON
224-384 E.&I.PATEREK
232-190 S.&R.PATEREK
116-54 W.R.CRAGO ET AL
206-413 M.SZOKA
237-307
224-384 L.S.HEGEDUS JR.ET AL
25.03 A.
255-121, 122 C.C.Dixon
205-40; 208-287 H.H.HURD
243-585 H.&I.HOFFMAN
154-300
I.E.Chamberlin 257-518
233-435 7.543 A.
234-199 V.D.TAYLOR ET AL
242-110 V.&C.TAYLOR
257-519 43.77 A.
F.&E.Knopf 71.26 A.
233-435, 257-520 E.Hoffman
112-531 F.E.YAXLEY
C R A C K E L R O A D
H A S K I N S R O A D
S N Y D E R R O A D
AUBURN TOWNSHIP
N
SCALE 1"=300'
JAN. 1, 1955
TRACT THREE
A B C D
E F G H
I J K L
M N O P
BAINBRIDGE - P

BAINBRIDGE TOWNSHIP — WALKER SUBDIVISION — O.L. 48 TRACT 1

PLAT RECORDS VOL. 2 PG. 25, 26

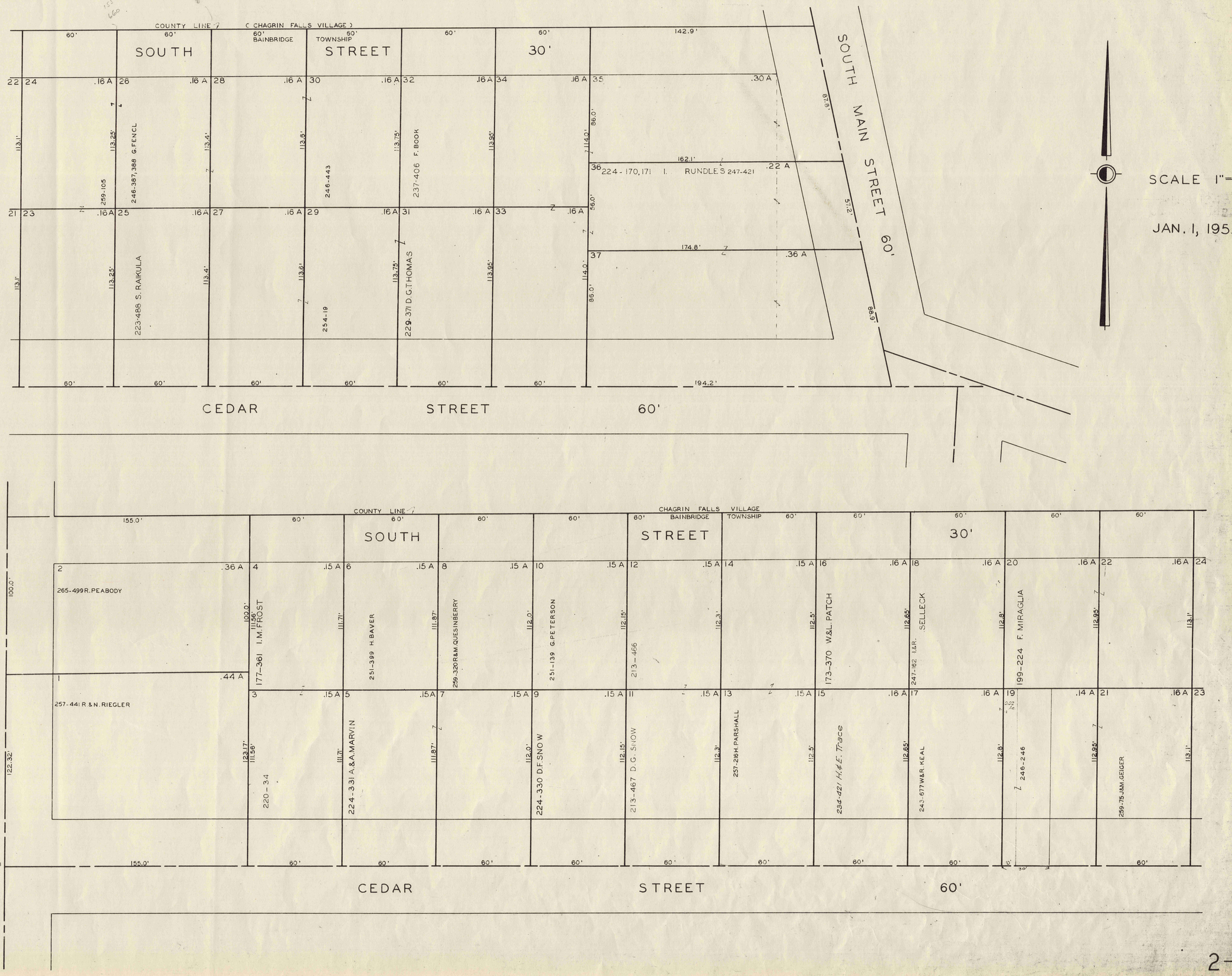

SCALE 1"=30'

JAN. 1, 1955

2-S

BAINBRIDGE TOWNSHIP — LAKE LUCERNE SUB. N.W. PART — O.L. 22 & 23 TRACT 1

255-190 H&L.PETTIT 1.75A.

SUMMIT DRIVE 40'

36 233-498 A.KEISER
35 M.GILL 254-375
34 218-235 H.B.KELLY
33
32
257-563 R.WENDL
31
239-212 R&D WHITE
30
242-554 J.BUTLER
29
28 218-229 E.&M.MILLER
27 221-198 F.&A.NOVAK
26
25 LAKE LUCERNE CLUB CO 255-420
24
23
22 245-360 T.&S.HODGSON
21 LAKE LUCERNE LAND CO.
20
19 254-170 F.KILROY
18 242-305 R&M.HODGSON

B

13 243-9 J.&V.FENNER
12 L.L.L.CO.
11 233-324 S&R.ALLENDER
10 263-758 R.ALLENDER
9 259-564 H.&S.COOK
8 251-305 E&R.LEARY
7 223-589 E.HANN
6 226-109 M.L.C.AMBELL
5
4 232-360 M.CAMPBELL
3 259-234 J.&B.RAMSAY
2
259-35 A.&H.HALDEMAN

1 184-229 W.J.SAYLES, ETAL
2 218-320 H.V.STONEMAN
3 247-168 G.BODENWEBER ET AL
40'

15
16 263-145 J.&R.FICHTER
17
259-349 J.&K.SAINT-AMOUR
18 221-603
19 199-245 M.C.BAILEY
20 221-604
21 247-451
251-176
22 247-444 F.&D.ADAMSON
23 247-207 R.WALLING
24
25 255-341 A.&B.WALDRON
26 233-79 A.&M.TEPLANY
27
28
247-51
29 206-627 F.&P.THOMAS
30
31

C

260-297 E.WATSON ±2A.
1 F.SCHAEFER ET AL 233-533
2 195-360 W.W.YORK
3 205-197 B.F.FIERY
4 243-293 J.&M.WATT
5 260-448 T&L.MEREDITH
6 247-470 B&F.HUTCHINS
7 233-464 M&A.JONES
8 251-184 N.RUEBENSAAL
9
10 251-223 W&D.BARRETT
11 257-470 J&M.CAMPBELL
12
13 R&M.RYAN 242-317
14 246-77 P&L.REBEL
15 255-46 E.INGRAHAM

D

242-593 P&M.ENGLISH
237-161 T.&M.SHELDON
254-591 D&N.KOBICK
47 192-9 A.MASON 243-154
46 198-73
45 T&M.FULTON 257-390
43 192-278 R.&H.CARLETON 254-593-594
42 203-618 E.N.OLSON
41 229-259 E.R.SAITER
40
39 LAKE LUCERNE LAND CO.
38
37

J.HRIBAL ET AL 260-98
233-507 R.GRABNER
245-241 P&J.WEBSTER
56 201-10 D.L.HOFFMAN
57 203-492
58 199-454 F.FARROW
247-188 C.FARROW
40'

5 233-44 D.B.&R.WHITED
6
247-173 R&V.KEMPE
7 LAKE LUCERNE LAND CO.
8 206-526 W.H.KNOPF
9 234-4 T.&V.RIEHL
10 263-161 H&H.BROWN
11
12 245-543 F.&N.LOWE
13 254-465 E&H.INGERSOLL
14
15 SHELDON 218-581 P.R.
16
17 LAKE LUCERNE LAND CO.
18 237-478
19 193-57 M.R.HORN

ROCKSPRING DRIVE
OVERLOOK DRIVE

Park

WOODLAND DRIVE 40'

242-80 G&V.GAFFORD
254-595 W&R.PARRO
254-211
233-279 B&G.HARRIS
233-244 W.&J.TELLING
247-389 B.HARRIS
257-535 L.WOOD
L.L.L.CO.
259-611
257-489 W&L.JEAVONS
234-398 V.&M.SLAVIK
254-406
251-440 N&M.WIEBUSCH
8 LAKE LUCERNE LAND CO.
21 218-289 G.&H.RICHARDS
9 187-70 R.H.ROUSH
20 184-88 E.&E.TAYLOR
10 225-11
19 174-505
11 212-595 K.ROWLAND
18 223-453 F.J.PFARR

E

G

242-269 D&J.STUART
233-556 B.NORTHUP
29 229-73 L.L.LAND CO.
28 187-56 L.V.BECHTEL
27 233-45 V.H.&J.MILLER
26 251-380 C.MINER

WOODMERE DRIVE
PARK DRIVE
MAPLE DRIVE
LUCERNE PARK
SUNSET DRIVE
LUCERNE

N

SEE 2-T-N.E.

SCALE 1 INCH = 80 FEET
JAN. 1, 1955
PLAT RECORDS VOL. 2 PG. 21-24
VOL. 3 PG. 19, 20

SEE 2-T-S.W.

2-T N.W.

BAINBRIDGE TOWNSHIP

LAKE LUCERNE SUB. N.E. PART

O.L. 22 & 23 TRACT 1

SEE 2-T-N.W.

SEE 2-T-S.E.

LUCERNE PARK

SUMMIT DRIVE 40'

ROCKSPRING DRIVE 40'

MAPLE DRIVE 40'

OVERLOOK DRIVE 40'

EAST VIEW DRIVE 40'

CHILLICOTHE ROAD 60'

1 225-376 C.&L. STUTZMAN
2 247-145 J.E.LLIS
3 205-507 D.&F.BAGLEY
4 247-160
5
6
7 259-73 A.&B.MOSENTHAL
8
9 251-87 H.&T.EVANS
10 259-164
11 212-142 S.&O.FRASER
12 196-417
13 187-547 E.E.BRUNNER
14
15 247-172 E.HUGHS, TR.
16 220-253 T.&G.MARTIN
17
18 239-495 J.&L.FLYNN
19 224-26 H.F.KLEIE
20
21 208-453 C.S.HARRIS
22
23 201-563 L.&H.SOLETHER
24 263-144 I.&E.ANDERSON
25
26 LAKE LUCERNE LAND CO.
27 259-618 P.&E.HEISS
28 210-213 LAKE LUCERNE LAND CO.
29 210-408 R.&E.MCKENZIE
30
31 251-298 C.&G.LURCH
32
33 260-365 W.&R.EDDS
34 234-552 A.WOLFE 265-339
35
255-156 H.&M.SLACK

1 225-265 W.&M.HOLLADAY
2 196-168 E.B.ANDERSON
3 203-108 A.S.BELLAMY
4 199-42 C.M.ROSENCRANS
5 192-288
6 190-31
7 255-289 M.HEISS
8
9 246-50 E.&M.BIGAM
10 195-421 J.E.EWERS
11 233-175
12 195-209 A.&M.ELSBY
13 257-37 W.&M.ALEXANDER
40 225-185 R.&J.WATTS
41
42 254-584 G.&R.ADAMS
43 254-312 V.&V.GARDNER
44 246-314 A.&R.OLEWILER
45
46 LAKE LUCERNE LAND CO.
47 203-242 E.B.PEMPKIN
48 255-232 R.&J.WELAND
49 221-179 H.C.EGGERT
247-162 W.BURCHETT

1 233-208 W.&A.GRAY
2 237-413
3 237-608 E.&J.JILEK
4 225-355 W.&E.MATHEWS
5 255-118 W.&E.PELICK
6 260-109
255-553 W.&J.BUTLER
7
8
9 251-279 D.&J.HAUSERMAN
10
11
J.MALE 260-45
260-46
12
255-230 B.TRITT
259-59 W.&K.PUGH
26 LAKE LUCERNE LAND CO.

1 206-354 R.TIMMONS
2 200-400 P.J.CLEMENS
3 193-21 T.WILSON
4 255-420 L.L.CLUB CO
5
6 LAKE LUCERNE LAND CO.
7 239-393 F.&M.GEIB
8 212-116
9 199-335 L.&E.RUMSEY
10 201-113 L.T.RUMSEY
11 245-276 E.WELCH
12 221-432
13 208-493 C.&F.BURT
14
15
16 225-261 L.A.SUTLIFF.
17
18 259-208 W.&H.GODKIN

A L M N

N

SCALE 1 INCH = 80 FEET

PLAT RECORDS VOL. 2 PG. 21-24
VOL. 3 PG. 19, 20

JAN. 1, 1955

2-T N.E.

SEE 2-T-N.W.

SEE 2-T-S.W. (WEST)

SEE 2-T-S.E.

LAKE LUCERNE SUB. S.W. PART

BAINBRIDGE TOWNSHIP

O.L. 22 & 23 TRACT 1

PLAT RECORDS VOL. 2 PG. 21-24
VOL. 3 PG. 19-20

N

SCALE 1 INCH = 80 FEET

JAN. 1, 1955

15 184-414 G. H. INGRAHAM
16
17 259-487 R&H. BURRISS
18
254-68 S. DAVIS
19

SUMMIT DRIVE

31 206-627 F.&P. THOMAS
37 LAKE LUCERNE LAND CO.
263-59
263-60
245-305 J&M. MERRELL
233-268 R. H. OBER
246-159 J. LACEY

WOODMERE DRIVE

11 212-595 K. ROWLAND
18 193-530 M. M. GREED
12 203-429 L. O. HASSLER
13 221-327 A. & M. SMITH
14 210-291 E.&G. DONKIN
15 239-437 L. JILEK
17 174-508 E.&E. TAYLOR

40' DRIVE

26 208-349 E. M. STEVENS
19 193-57 M. R. HORN
259-538 W.&J. SCHUBEL
243-156 [illegible] E. KUHNLE
22 199-116 C. M. HORN
21 189-507
20

MAPLE DRIVE

LUCERNE PARK

VALLEY DRIVE

30 218-546 J.&M. HOGAN
31 254-263 J. KENNEY
32
33 251-518 L. WESTGREN
34 254-529 J.&E. YEWELL
35 245-297 W.&J. HOOKER

20 251-429 E.&G. HOWE
21 251-429 E.&G. HOWE
254-199 L. McGEAN
22
23 L.L.L. CO
24
25 259-262 R.&J. MILLER
26
27
28
29 247-501 R.&K. CHAPMAN

PARK DRIVE

1 LAKE LUCERNE LAND CO.
15 174-501 L. M. MEIKLE
259-548 R. WESER

LAKE SHORE DRIVE

LAKE LUCERNE

1 206-496 V. R. MATTHEWS
2 187-138 L. BLUMER 239-247
PARK DRIVE
3
251-199 O.&M. DEKKER
4 226 206 R. S. BOYINK
5 257-580 C.&D. KINGSLEY
6 212-430 H. B. KELLY
7 254-541 E&E MACPHERSON
8 218-502 P. J. PLATZ 1.18 A.
223-154 R. C. SAUER 1.11 A.
9 J. ELLIS 213-174
10 254-195 J. ELLIS

LUCERNE DRIVE

PLAT OF

LAKE LUCERNE SUBDIVISION NO. 4

-IN-

ORIG. LOTS NO. 22 AND NO. 33 OF TRACT NO. 1

BAINBRIDGE TOWNSHIP - GEAUGA COUNTY - OHIO

SCALE: 1 IN. = 100 FT.

Vol. 6 pg. 15 Recorder's Platbook

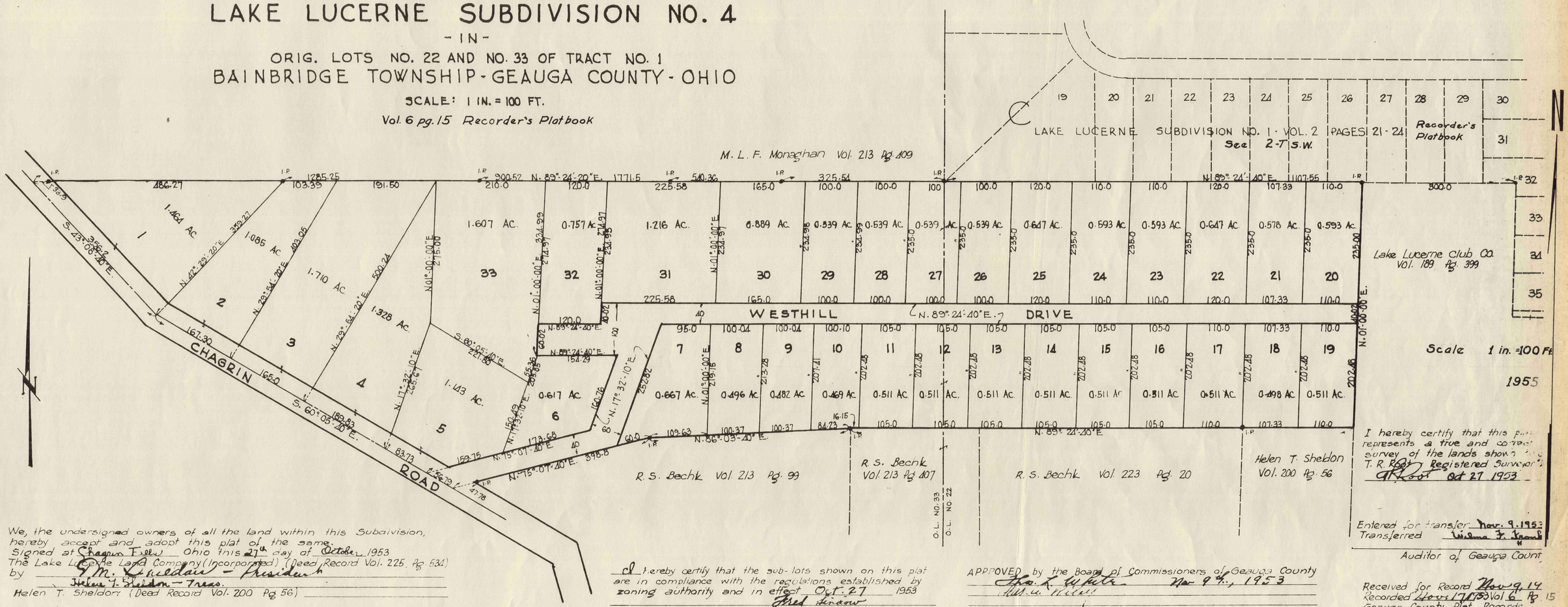

I hereby certify that this plat represents a true and correct survey of the lands shown [illegible] T. R. Root Registered Surveyor [illegible] Oct 27 1953

Entered for transfer Nov. 9. 1953
Transferred Wilma F. Frank
Auditor of Geauga County

We, the undersigned owners of all the land within this Subdivision, hereby accept and adopt this plat of the same.
Signed at Chagrin Falls Ohio this 27th day of October 1953
The Lake Lucerne Land Company (Incorporated) (Deed Record Vol. 225, Pg. 534)
by T. M. Sheldon - President
Helen T. Sheldon - Treas.
Helen T. Sheldon (Deed Record Vol. 200 Pg 56)

State of Ohio ss.
Cuyahoga County
Before me, a Notary Public in and for said County and State, personally appeared the above named T. M. Sheldon, President and Helen T. Sheldon, Treasurer who acknowledged that they did sign the foregoing acceptance, and that the same is the free act and deed of themselves and the Lake Lucerne Land Company. In testimony whereof I have hereunto set my hand and official seal at Chagrin Falls Ohio this 27th day of October 1953
Kathleen Pealer Rochat Notary Public.
My Commission expires March 18, 1956

I hereby certify that the sub-lots shown on this plat are in compliance with the regulations established by zoning authority and in effect Oct. 27 1953
Fred Lindow
ZONING INSPECTOR

APPROVED by Geauga County Health Department

APPROVED by the Board of Commissioners of Geauga County
Thos. L. White Nov 9th, 1953
[illegible]

THE ROADS SHOWN HEREON ARE NOT INTENDED FOR DEDICATION PURPOSES.

Received for Record Nov 9, 14
Recorded Nov 17 1953 Vol 6 Pg 15
Geauga County Plat Records.
H. D. Hallen
Recorder of Geauga County

JAN. 1, 1955

Bainbridge
2-T S.W. (West)

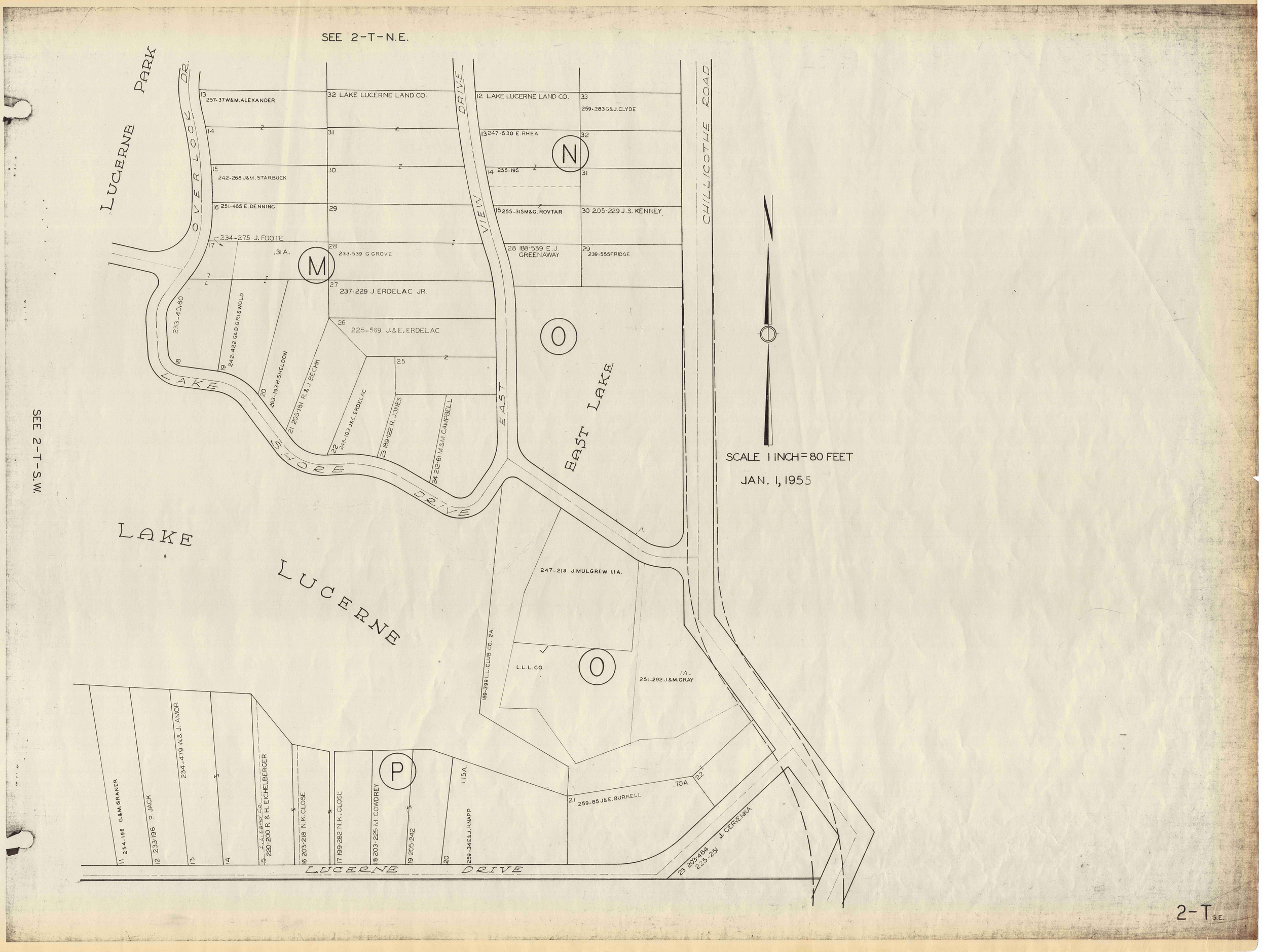
SEE 2-T-N.E.
SEE 2-T-S.W.
LUCERNE PARK
OVERLOOK DR.
LAKE SHORE DRIVE
EAST VIEW DRIVE
EAST LAKE
CHILLICOTHE ROAD
LAKE LUCERNE
LUCERNE DRIVE
13 257-37 W&M. ALEXANDER
32 LAKE LUCERNE LAND CO.
12 LAKE LUCERNE LAND CO.
33 259-283 G&J. CLYDE
14
31
13 247-530 E. RHEA
32
N
15 242-268 J&M. STARBUCK
30
14 255-195
31
16 251-465 E. DENNING
29
15 255-315 M&G. ROVTAR
30 205-229 J.S. KENNEY
234-275 J. FOOTE
17
.31 A.
28 233-539 G GROVE
M
28 188-539 E.J. GREENAWAY
29 239-555 FRIDGE
7
27 237-229 J ERDELAC JR.
233-40,60
18
19 242-422 G&D. GRISWOLD
26 225-569 J.&E. ERDELAC
O
25
20 263-193 H. SHELDON
21 205-181 R.&J. BECHK
22 245-103 J&E. ERDELAC
23 189-122 R. JONES
24 212-61 M&M. CAMPBELL
SCALE 1 INCH = 80 FEET
JAN. 1, 1955
247-219 J. MULGREW 1.1 A.
189-399 L.L. CLUB CO. 2A.
L.L.L. CO.
O
1A.
251-292 J.&M. GRAY
11 254-196 G.&M. GRANER
12 233-196 P. JACK
13
234-479 W.& J. AMOR
14
15 L.L. Land Co. 220-200 R.& H. EICHELBERGER
16 203-218 N.K. CLOSE
17 199-282 N.K. CLOSE
18 203-225 M. COWDREY
P
19 205-242
20
1.15 A.
259-34 E&J. KNAPP
21 259-85 J&E. BURKELL
.70 A.
22
23 203-464 225-251 J. CERVENKA
2-T S.E.

CHURCH SUBDIVISION AND LANDS NORTHERLY THEREOF

REC. OF PLATS VOL. 2 PG. 17

IN LOT NO. 48 TRACT I BAINBRIDGE TOWNSHIP

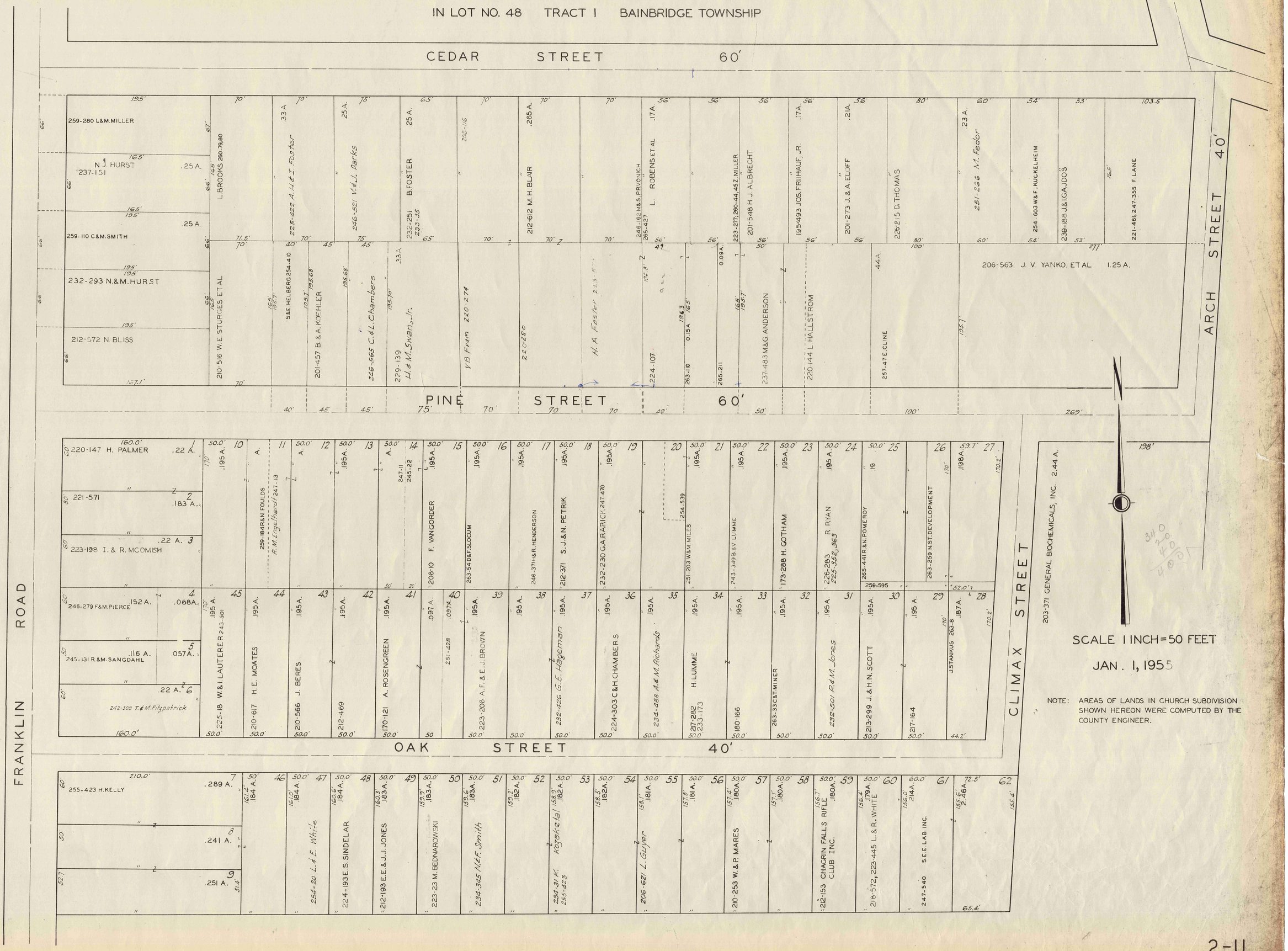

SCALE 1 INCH=50 FEET

JAN. 1, 1955

NOTE: AREAS OF LANDS IN CHURCH SUBDIVISION SHOWN HEREON WERE COMPUTED BY THE COUNTY ENGINEER.

2-U

CHAGRIN FALLS PARK SUBDIVISION

PART OF LOT NO. 47 TRACT I BAINBRIDGE TOWNSHIP

N.E. PART LOTS 1046 TO 1386

REC. OF PLATS VOL. 1 PAGE 60

N

SCALE 1 INCH = 50 FEET

JAN. 1, 1955

SEE 2-V-N.W.

EAST STREET

1076 B. ROSS
1075
1074 E. & M. THOMPSON
1073
1072 E. BOSTIC
1071
1070 R. & L. MOSLEY
1069 R. & J. STONE
1068
1067 M. FRISON
1066 W. M. CARR
1065
1064
1063
1062 M. FRISON
1061
1060 H. MOHAMED
1059
1058
1057 H. & C. LUMPKIN
1056

1077 A. JONES | 1078 | 1079 | 1080 H. MOHAMED | 1081 | 1082 | 1083 L. TUFTS | 1084 | 1085 | 1086

1087 J. & J. MORRIS
1088
1089
1090 R. & W. JACKSON
1091
1092 A. & A. SANDERS
1093
1094
1095
1096 M. MARSHALL
1097
1098
1099 W. & J. CARR
1100 M. LOVE
1101
1102
1103
1104
1105 A. GOOLSBY
1106 J. & L. DENSON
1107

1046 | 1047 E. KIRKLEN | 1048 W. DENSON | 1049 W. OLNSON | 1050 | 1051 P. & L. DUMAS | 1052 | DENNISON E&R | 1054 | 1055

FINDLAY STREET

GENEVA STREET

1139 | 1140 | 1141 J. & C. SANDERS | 1142 | 1143 | 1144 R. & E. NEWBERRY | 1145 | 1146 | 1147 | 1148

1138 W. HILL
1137
1136 L. & E. SANDERS
1135
1134
1133
1132
1131
1130
1129
1128
1127
1126
1125
1124
1123
1122 O. ROBINSON
1121
1120
1119 E. ROTKIN
1118

1149
1150 F. BROW
1151 J. MARSH
1152
1153
1154
1155 R. GIPSON
1156
1157 J. SELLERS
1158
1159
1160
1161 J. & S. GREEN
1162
1163
1164 S. ELLIOTT
1165 R. & S. TATUM
1166
1167 E. MASON
1168
1169

1106 G. & E. KING | 1109 | 1110 L. PERRY | 1111 | 1112 | 1113 O. ROBINSON | 1114 | 1115 | 1116 | 1117

WOODLAND AVENUE

HURON STREET

1201 R. HUFF, ETAL | 1202 | 1203 | 1204 | 1205 | 1206 J. STRICKLAND | 1207 | 1208 | 1209 SAM WILSON | 1210

1200 E. TRUCKER
1199
1198 A. NEWBERN
1197
1196 H. WEBSTER
1195
1194 E. & E. EVANS
1193
1192 J. SELLERS
1191
1190 B & C. LONGMIRE
1189
1188 W. JACKSON
1187
1186 S. BOLDEN
1185
1184
1183 D. COLLINS
1182 O. LEWIS
1181
1180

1211 S. WRIGHT
1212
1213 C. & M. ROBERSON
1214
1215 F. RINDY
1216
1217 A. STAPLES
1218
1219
1220
1221
1222 G. WALKER ET AL
1223 L. & F. HITCHCOCK
1224
1225 T. AKINS
1226
1227
1228 D & B COLLINS
1229
1230 J. PORTER
1231

1170 | 1171 H. & G. LONG | 1172 | 1173 | 1174 | 1175 S. ABERNATHY | 1176 | 1177 | 1178 A. MONTGOMERY | 1179

KENT STREET

1263 A. BECK | 1264 | 1265 | 1266 | 1267 | 1268 B. LONGMIRE | 1269 L. & A. WALKER | 1270 | 1271 | 1272 E. & M. MONTGOMERY

1262 F. & G. BROW
1261
1260 T. GRUBBS
1259
1258 T. & V. GRUBBS
1257
1256 F. & B. TALLY
1255
1254 R & P. WATSON
1253
1252
1251 O. CH. OF GOD
1250
1249
1248
1247 N. & A. AKINS
1246
1245
1244
1243 N. & A. AKINS
1242

1273
1274
1275
1276
1277
1278 T. & V. WILLIAMS
1279
1280
1281
1282
1283
1284 W. MORROW
1285
1286
1287
1288
1289
1290 T. & A. GONAN
1291
1292
1293

1232 A. BOLDEN | 1233 | 1234 D & B COLLINS | 1235 | 1236 | 1237 L. WILSON JR. ET AL | 1238 | 1239 | 1240 | 1241

AVENUE

1325 R. & S. HALL | 1326 | 1327 | 1328 M. & H. MC MILLEN | 1329 | 1330 L. MONTGOMERY, ETAL | 1331 | 1332 | 1333 | 1334

1324
1323
1322 R. HALL
1321
1320
1319
1318 J. GARY
1317
1316 R. DAVIS, ET AL
1315
1314 M. GREGG
1313
1312 A. & F. COCHRAN
1311
1310
1309
1308 W. & M. YOUNG
1307
1306 W. & M. YOUNG
1305
1304 G. MC CALL

1335
1336 A. MONTGOMERY
1337
1338
1339
1340
1341
1342
1343
1344 G. RANDOLPH
1345
1346 L. HUTCHINE
1347
1348
1349
1350
1351 S. WILSON
1352
1353
1354
1355

1284 A. & J. WILLIAMS | 1295 | 1296 | 1297 N. DAVIS | 1298 | 1299 S. WILSON | 1300 | 1301 | 1302 | 1303

LORAIN STREET

MEDINA STREET

1382 PARK VIEW SAVINGS & LOAN CO. | 1383 | 1384 | 1385 | 1386

1381 R. ALEXANDER
1380
1379
1378 S. WILSON
1377
1376
1375
1374
1373
1372
1371
1370
1369
1368
1367
1366
1365
1364
1363
1362
1361

1356 S. MONTGOMERY | 1357 | 1358 | 1359 | 1360 F. SIMMONS

SEE 2-V-S.E.

CHAGRIN FALLS PARK SUBDIVISION

PART OF LOT NO. 47 TRACT I BAINBRIDGE TOWNSHIP

N.W. PART LOTS 1 TO 315, 961 TO 1045, AND 1017 A.

REC. OF PLATS VOL. 1 PAGE 60

SCALE 1 INCH = 50 FEET

JAN. 1, 1955

ROCKER STREET

AVENUE

STREET

BROADWAY

RAIL WAY

BROADWAY

VALLEY STREET

CANTON ROAD

DAYTON STREET

AKRON STREET

BEDFORD STREET

WEST WHEELING AND LAKE ERIE RAILWAY

EAST

ELYRIA STREET

WOODLAND AVENUE

SEE 2-V-S.W.

CHAGRIN FALLS PARK SUBDIVISION

PART OF LOT NO. 47 TRACT I BAINBRIDGE TOWNSHIP

S.W. PART LOTS 316 TO 640

REC. OF PLATS VOL. 1 PAGE 60

SCALE 1 INCH = 50 FEET

JAN. 1, 1955

SEE 2-V-N.W.

SEE 2-V-S.E.

WOODLAND AVENUE

FRANKLIN ROAD

AKRON STREET

BEDFORD STREET

WEST WHEELING AND LAKE ERIE RAIL WAY

EAST BROADWAY

RAILROAD PLACE

DAYTON STREET

ELYRIA STREET

FINDLAY STREET

316 L. & D. RITCHEY
317
318
319
320
321 L. SOFIE
322
323
324 W. & F. TURNBOW
325
326 H. & C. COLEY
327
328 C. LANG
329
330 B. ROSS
331
332
333
334
335 H. & V. SHAW
336
337
338 W. & L. BRYANT
339
340
341 G. & G. ELKINS
342
343
344
345
346 T. COOK
347
348
349
350
351
352
353
354
355 J. BECK
356
357
358 W. BRYANT
359
360
361
362
363
364
365 R. & M. THOMPSON
366
367
368
369
370
371
372
373
374
375

376
377 H. & E. DOWDELL
378
379
380
381 Z. STEINBERG
382
383
384 W. ALBERCOTTIE, ETAL
385
386
387
388 O. & L. PARIS
389
390 O. & L. PERKINS
391
392
393
394
395
396 A. BECK, ETAL
397
398
399
400 R. & A. BECK
401
402
403
404
405
406
407
408
409
410
411
412
413 J. WEBB
414
415
416 H. BENYOUN
417
418 J. BROWN
419 R. & C. JONES
420
421
422
423
424
425
426 L. & E. WILSON

427 W. & S. WRIGHT
428
429
430
431
432 A. DIXON
433
434 A. JONES
435
436 J. & C. TUFTS, SR.
437
438
439
440
441
442
443
444
445
446
447
448 L. & J. THURMAN
449
450 J. & M. LARDILL
451 E. & A. LYNCH
452
453 W. TURNBOW
454
455
456 E. DUNCAN
457
459 L. BARNE
459 R. & S. HALL

460
461
462
463
464 L. TEAK
465
466
467 M. BANKS
468 M. ALLEN
469
470
471 W. & I. BENTON
472 A. & G. NIXON
473
474
475
476
W. & I. BENTON

477 E. BLEVINS
478 M. WILLIAMS
479
480 L. BRYANT
481
482 L. CARR
483
484
485
486
487 B. LLOYD
488 M. MAUTNER
489
490
491
492
493
494
495
496
497
498
499
500
501
502 J. & A. STARKMAN
503
504 J. & M. BERRY
505 C. JOHNSON
506
507 J. SIMMS
508
509 R. & E. OLDHAM
510
511 R. OLDHAM
512
513 J. & A. WILSON
514
515 L. BRYANT
516
517
518
519
520
521
522 J. YOUNG
523
524 J. & L. WILSON
525
526 E. VOORHIES
527
528
529
530 B. & E. NORMAN
531 N. LAWRENCE
532
533 S. HUNTER
534 B. BROWN
535
536 C. & L. THOMAS
537
538
539 S. WILKINS
540
541
542
543 F. YOUNG
544
545 S. HIRSCH
546
547
548
549
550
551
552
553
554
555
556 T. LOVE
557
558 D. WALKER
559
560 T. LOVE
561
562
563
564
565
566 O. JOHNSON
567
568
569
570
571
572
573
574
575 E. DUNCAN
576
577 H. ROBINSON
578
579 J. & E. SMITH
580
581
582
583
584
585
586
587
588 E. & M. COBB
589 R. DOBBS
590
591 P. MASK
592
593 A. & A. MALLIK
594
595
596
597 R. DOBBS
598 R. DOBBS
599 R. DOBBS
600
601
602
603
604
605
606
607
608
609
610
611
612
613
614
615
616
617
618
619
BAINBRIDGE BD. OF EDUCATION
620
621
622 H. & E. AMMONS
623
624
625
626 S. WILLIAMS
627
628 M. & F. STEWART
629
630
631
632 C. & M. BUCANON
633 E. HAMILTON
634
635 J. SIMMONS
636
637 J. ABERCRONBIE
638
639
640

2-V S.W.

CHAGRIN FALLS PARK SUBDIVISION

PART OF LOT NO. 47 TRACT I BAINBRIDGE TOWNSHIP

S.E. PART LOTS 641 TO 960

REC. OF PLATS VOL. 1 PAGE 60

SCALE 1 INCH = 50 FEET

JAN. 1, 1955

SEE 2-V-N.E.

SEE 2-V-S.W.

FINDLAY STREET

665 M. & O. ARNOLD	676
664	677
663 J. MOLLOY	678 R. BURCH
662	679
661 J. & E. MALLAY	680
660 D. F. EDWARDS	681 R. & F. SANDERS
659	682
658 E. EDWARDS	683 E. & E. CARTER
657	684
656 A. & M. ROND	685 A. SLOAN
655	686
654 L. & R. WILLIAMS	687
653	688 G. KING
652	689
651 T. CUNNINGHAM	690
650	691 O. ROBINSON
649	692
648 C. & W. JOHNSON	693
647 O. ROBINSON	694
646	695 G. MCCLENDON, ET AL
645	696
644 O. & L. HEMSLEY	697 C. & N. BUCHANON
643	698
642 L. HEMSLEY	699
641	

GENEVA STREET

723 E. JORDAN	734 F. HAYES
722	735
721	736
720 R. BOWDEN	737
719 I. SNELLING	738 J. & K. DOWELL
718	739
717 M. SNELLING	740 J. & C. DOWELL
716	741
715	742
714 S. PLANTZNER	743 PENTECOSTAL CHURCH OF CHRIST
713	744
712 A. ROBINSON	745
711	746
710	747
709 M. BECK	748 G. & E. KING
708 S. THOMPSON	749 T. ATKINS
707	750
706	751 T. ATKINS
705 G. W. POWERS	752
704	753 S. & W. WILSON
703	754
702	755
701 J. & A. GRAHAM	756 M. ROACH
700	757

HURON STREET

781 L. SPEARS	792 L. & J. SPEARS
780	793
779	794 S. WILLIAMS
778	795
777	796 J. SPEARS, ET AL
776	797
775 R. STERN	798
774 J. RUTKIN	799
773	800
772 H. FLINT	801 W. B. BROWN
771 E. WHITE	802
770 V. DOWNING	803
769	804
768	805
767 J. HOWARD	806
766	807
765 E. & M. POUNDS	808 S. & M. BETHEL
764	809
763	810
762	811
761 M. POUNDS	812
760	813 F. BROW
759	814 R. ANTHONY
758	815

KENT STREET

840 M. & R. WOODARD	
841	
842	
843	
844	
845	
846	
847	
848	
849	
839 W. PEAVY	850 F. & E. GREENE
838	851
837	852 E. GREENE
836	853
835	854
834 W. & A. PEAVY	855 F. & E. GREEN
833 W. WALKER	856
832	857
831 G. WALKER	858
830	859 S. & R. ANTHONY
829 O. LEWIS	860
828	861 R. GREEN
827 H. & C. GREEN	862 O. DUPREE ET AL
826	863
825 E. DUNCAN	864 R. & S. ANTHONY
824	865
823 F. BROW	866
822	867
821 T. MADDIE	868
820	869
819	870 S. ANTHONY
818 R. ANTHONY	871
817	872 S. & R. ANTHONY
816 F. BROW	873

LORAIN STREET

898 L. BUTLER	
899	
900	
901 T. & S. SILKETT	
902	
903 P. BRUMBY, ET AL	
904	
905	
906	
907	
897 E. KIRKLEN	908 F. & J. HALL
896	909
895	910
894 C. & P. CALLOWAY	911
893	912 E. & D. PRICE
892 M. & W. STOVALL	913
891 M. STOVALL	914
890	915
889	916
888	917
887	918
886	919
885	920
884	921
883	922
882	923
881	924
880	925
879	926
878	927
877	928
876 W. STOVALL	929
875	930
874 J. FRANKLIN	931

MEDINA STREET

956 R. & P. JOHNSON	
957	
958 P. JOHNSON	
959 T. THEODORE	
960	
955 A. & R. HOFFMAN	
954	
953	
952 R. JONES	
951 STERLING INV. CO.	
950	
949	
948 W. & F. ROGERS	
947	
946	
945 L. STONE	
944	
943 L. MONTGOMERY, ET AL	
942	
941	
940 P. HARVEY	
939	
938 G. JOHNSON	
937	
936 G. STONE	
935 O. BORDEN	
934 I. WHITE	
933	
932	